

**NOTICE!!**

**These documents have been scanned!**

**Do not place un-scanned documents beneath this notice!**

**Do not remove this notice from this file!**

GPO Jacket No. 560-102  
Print Order 61540  
Rise Business Services, LLC  
Job=AZ15 5/30/2019



Box Number= AZ15104



Claim Begin-End: AMC371754-AMC371756

**1 Initial Receipt**



AZ15104-7

AMC371533-AMC371978

**United States Department of the Interior**  
**Bureau of Land Management**  
 BUSINESS & SUPPORT SVCS DIV  
 ONE N CENTRAL AVE  
 PHOENIX, AZ 85004 -2203  
 Phone: (602) 417-9200

Receipt

No:

1276006

<b>Transaction #:</b> 1319666	
<b>Date of Transaction:</b> 05/03/2006	
<b>CUSTOMER:</b>	TED BIGELOW PO BOX 323 WITTMANN,AZ 85361

ENTERED IN COMPUTER  
RE 5/8/06

LINE #	QTY	DESCRIPTION	REMARKS	UNIT PRICE	TOTAL
1	3.00	LOCATABLE MINERALS / MINING CLAIMS- NEW,UNADJUD, ONE OR MORE AUTH NOS / NEW MINING CLAIM LOCATION FEE \$30 (1993) <b>CASES:</b> AMC371754/\$30.00, AMC371755/\$30.00, AMC371756/\$30.00		- n/a -	90.00
2	3.00	LOCATABLE MINERALS / MINING CLAIMS- NEW,UNADJUD, ONE OR MORE AUTH NOS / NEW MINING CLM MAINT FEE \$125 (1993) <b>CASES:</b> AMC371754/\$125.00, AMC371755/\$125.00, AMC371756/\$125.00	MAIN 2006 (3)	- n/a -	375.00
3	3.00	LOCATABLE MINERALS / MINING CLAIMS- NEW,UNADJUD, ONE OR MORE AUTH NOS / NEW MINING CLAIM PROCESSING FEE \$15 (1930) <b>CASES:</b> AMC371754/\$15.00, AMC371755/\$15.00, AMC371756/\$15.00		- n/a -	45.00
<b>TOTAL:</b>					<b>\$510.00</b>

PAYMENT INFORMATION			
1	<b>AMOUNT:</b>	\$510.00	<b>POSTMARKED:</b> N/A
	<b>TYPE:</b>	CASH	<b>RECEIVED:</b> 05/03/2006
	<b>NAME:</b>	BIGELOW, TED PO BOX 323 WITTMANN AZ 85361	

REMARKS

This receipt was generated by the automated BLM Collections and Billing System and is a paper representation of a portion of the official electronic record contained therein.



**NOTICE!!**

**These documents have been scanned!**

**Do not place un-scanned documents beneath this notice!**

**Do not remove this notice from this file!**

GPO Jacket No. 560-102  
Print Order 61540  
Rise Business Services, LLC  
Job=AZ15 5/30/2019




Box Number= AZ15104



Claim Begin-End: AMC371754-AMC371756

**2 Correspondence**



AZ15104-7

AMC371533-AMC371978

AUG 13 2009

3800 (9330) TS  
AMC370898, 371754

CERTIFIED MAIL RETURN RECEIPT REQUESTED 7008 2810 0000 6281 2775

DECISION

RED PICACHO MINING CO : This Decision Affects Those Claims  
BOX 370 : Shown in the Block Below  
DEWEY, AZ 86327 :

---

AMC370898, 370899, 371755, 371756  
GOLDEN MONARCH #15, #14, SLIM JIM #1, #2

---

Mining Claims Declared Forfeited

The mining claims listed above have been declared forfeited for failure to file the required affidavit of labor.

A small miner's maintenance fee waiver certification was received on or before September 1, 2007, requesting a waiver of the maintenance fees for the 2008 assessment year. Pursuant to regulations found at 43 CFR 3835.16 and 3835.31, an affidavit of labor must have been filed on or before December 30, 2008, along with a \$10 processing fee per claim. Failure to timely file this affidavit and fee constitutes a forfeiture of the claims (43 CFR 3835.91). Although the maintenance fees were paid for the claims on or before September 1, 2008, these fees were for the 2009 assessment year, and does not relieve the requirement to file the affidavit of labor for the 2008 assessment year, (for the time period the waiver covered), which was due on or before December 30, 2008. As noted in Debra Bender IBLA 99-193 (2001) (copy enclosed):

Upon qualifying for a waiver of the maintenance fee, Bender remained responsible for performing the required assessment work and submitting the related filings for the 1998 assessment year ... To conclude otherwise would enable a claimant who qualified for a waiver to avoid performing assessment work for the assessment year for which the waiver was granted simply by paying the maintenance fee for the following assessment year... The fact that the two - the maintenance fee payment and the completion of the



assessment work – fall on the same date does not change that one is for the ensuing year and the other is for the previous year.

Our records do not show receipt of a 2008 affidavit of labor for the mining claims listed above, and therefore the claims are declared forfeited. You will receive a refund for maintenance fees paid after December 30, 2008.

You are required to reclaim all areas disturbed by your activities on lands encompassed by your mining claim(s) and/or site(s). After you complete the reclamation, you must notify the authorized officer of the appropriate surface managing agency so that the authorized officer may conduct a final site inspection and determine whether you may be released from liability. If you fail to reclaim the land to the satisfaction of the authorized officer, the surface management agency may cite you for noncompliance under its surface management regulations.

For lands administered by the BLM, if you fail to reclaim the lands to the satisfaction of the authorized officer as required in 43 CFR Subpart 3809, BLM will issue an order of noncompliance under 43 CFR 3809.601(a). If you fail to comply with the noncompliance order, BLM may take further action under 43 CFR 3809.604. Failure to conduct reclamation is a prohibited act that may subject you to criminal penalties. See 43 CFR 3809.605(h) and 43 CFR 3809.700.

This decision may be appealed to the Interior Board of Land Appeals, Office of the Secretary, in accordance with the regulations contained in 43 CFR, Part 4 and the enclosed Form 1842-1. If an appeal is taken, your notice of appeal must be filed in this office (at the above address) within 30 days from receipt of this decision. The appellant has the burden of showing that the decision appealed from is in error.

If you wish to file a petition pursuant to regulation 43 CFR 4.21 (58 FR 4939, January 19, 1993) or 43 CFR 2804.1 for a stay of the effectiveness of this decision during the time that your appeal is being reviewed by the Board, the petition for a stay must accompany your notice of appeal. A petition for a stay is required to show sufficient justification based on the standards listed below. Copies of the notice of appeal and petition for a stay **must** also be submitted to each party named in this decision and to the Interior Board of Land Appeals and to the appropriate Office of the Solicitor (see 43 CFR 4.413) at the same time the original documents are filed with this office. If you request a stay, you have the burden of proof to demonstrate that a stay should be granted.


#### Standards for Obtaining a Stay

Except as otherwise provided by law or other pertinent regulation, a petition for a stay of a decision pending appeal shall show sufficient justification based on the following standards:

- (1) The relative harm to the parties if the stay is granted or denied,
- (2) The likelihood of the appellant's success on the merits,
- (3) The likelihood of immediate and irreparable harm if the stay is not granted, and

- (4) Whether the public interest favors granting the stay. If no appeal, or noncompliance, with the above occurs, this decision constitutes final administrative action of this Department as it affects the mining claims. No appeal, protest or petition for reconsideration will be entertained from this decision after the appeal period has expired.

Please include your AMC serial number(s) on all correspondence. If additional information is required, please contact Tony Smith @ 602-417-9355.



Alvin L. Burch  
Group Administrator  
Renewable and Mineral Resources

Enclosure

TSmith:lm:081309



AMC 370898  
AMC 371754

AUG 13 2009

close after  
9/26/09

3800 (9330) TS  
AMC370898, 371754

CERTIFIED MAIL RETURN RECEIPT REQUESTED 7008 2810 0000 6281 2775

DECISION

RED PICACHO MINING CO : This Decision Affects Those Claims  
BOX 370 : Shown in the Block Below  
DEWEY, AZ 86327 :

AMC370898, 370899, 371755, 371756  
GOLDEN MONARCH #15, #14, SLIM JIM #1, #2

Mining Claims Declared Forfeited

The mining claims listed above have been declared forfeited for failure to file the required affidavit of labor.

A small miner's maintenance fee waiver certification was received on or before September 1, 2007, requesting a waiver of the maintenance fees for the 2008 assessment year. Pursuant to regulations found at 43 CFR 3835.16 and 3835.31, an affidavit of labor must have been filed on or before December 30, 2008, along with a \$10 processing fee per claim. Failure to timely file this affidavit and fee constitutes a forfeiture of the claims (43 CFR 3835.91). Although the maintenance fees were paid for the claims on or before September 1, 2008, these fees were for the 2009 assessment year, and does not relieve the requirement to file the affidavit of labor for the 2008 assessment year, (for the time period the waiver covered), which was due on or before December 30, 2008. As noted in Debra Bender IBLA 99-193 (2001) (copy enclosed):

Upon qualifying for a waiver of the maintenance fee, Bender remained responsible for performing the required assessment work and submitting the related filings for the 1998 assessment year ...To conclude otherwise would enable a claimant who qualified for a waiver to avoid performing assessment work for the assessment year for which the waiver was granted simply by paying the maintenance fee for the following assessment year...The fact that the two – the maintenance fee payment and the completion of the

T.E.S. 10/29/09  
ENTERED INTO COMPUTER

~~ENTERED INTO COMPUTER~~

Is your RETURN ADDRESS completed on the reverse side?

**SENDER:**

- Complete items 1 and/or 2 for additional services.
- Complete items 3, 4a, and 4b.
- Print your name and address on the reverse of this form so that we can return this card to you.
- Attach this form to the front of the mailpiece, or on the back if space does not permit.
- Write "Return Receipt Requested" on the mailpiece below the article number.
- The Return Receipt will show to whom the article was delivered and the date delivered.

I also wish to receive the following services (for an extra fee):

1.  Addressee's Address
2.  Restricted Delivery

Consult postmaster for fee.

**3. Article Addressed to:**

RED PICACHO MINING CO  
 BOX 370  
 DEWEY, AZ 86327  
 AZ-933 TS AMC370898, 371754

**4a. Article Number**

**4b. Service Type**

- |                                                         |                                    |
|---------------------------------------------------------|------------------------------------|
| <input type="checkbox"/> Registered                     | <input type="checkbox"/> Certified |
| <input type="checkbox"/> Express Mail                   | <input type="checkbox"/> Insured   |
| <input type="checkbox"/> Return Receipt for Merchandise | <input type="checkbox"/> COD       |

**7. Date of Delivery**

8/26/09

**5. Received By: (Print Name)**

Sheila Bigelow

**6. Signature: (Addressee or Agent)**

X Sheila Bigelow


**8. Addressee's Address (Only if requested and fee is paid)**

Thank you for using Return Receipt Service.



UNITED STATES POSTAL SERVICE

PHOENIX AZ 850



First-Class Mail  
Postage & Fees Paid  
USPS  
Permit No: G-10

RECEIVED  
BLM AZ STATE OFFICE

2009 AUG 27 P 1:06

PHOENIX, ARIZONA

Print your name, address, and ZIP Code in this box

BUREAU OF LAND MANAGEMENT  
ARIZONA STATE OFFICE  
ONE NORTH CENTRAL AVENUE  
SUITE 800  
PHOENIX, AZ 85004-2203

assessment work – fall on the same date does not change that one is for the ensuing year and the other is for the previous year.

Our records do not show receipt of a 2008 affidavit of labor for the mining claims listed above, and therefore the claims are declared forfeited. You will receive a refund for maintenance fees paid after December 30, 2008.

You are required to reclaim all areas disturbed by your activities on lands encompassed by your mining claim(s) and/or site(s). After you complete the reclamation, you must notify the authorized officer of the appropriate surface managing agency so that the authorized officer may conduct a final site inspection and determine whether you may be released from liability. If you fail to reclaim the land to the satisfaction of the authorized officer, the surface management agency may cite you for noncompliance under its surface management regulations.

For lands administered by the BLM, if you fail to reclaim the lands to the satisfaction of the authorized officer as required in 43 CFR Subpart 3809, BLM will issue an order of noncompliance under 43 CFR 3809.601(a). If you fail to comply with the noncompliance order, BLM may take further action under 43 CFR 3809.604. Failure to conduct reclamation is a prohibited act that may subject you to criminal penalties. See 43 CFR 3809.605(h) and 43 CFR 3809.700.

This decision may be appealed to the Interior Board of Land Appeals, Office of the Secretary, in accordance with the regulations contained in 43 CFR, Part 4 and the enclosed Form 1842-1. If an appeal is taken, your notice of appeal must be filed in this office (at the above address) within 30 days from receipt of this decision. The appellant has the burden of showing that the decision appealed from is in error.

If you wish to file a petition pursuant to regulation 43 CFR 4.21 (58 FR 4939, January 19, 1993) or 43 CFR 2804.1 for a stay of the effectiveness of this decision during the time that your appeal is being reviewed by the Board, the petition for a stay must accompany your notice of appeal. A petition for a stay is required to show sufficient justification based on the standards listed below. Copies of the notice of appeal and petition for a stay **must** also be submitted to each party named in this decision and to the Interior Board of Land Appeals and to the appropriate Office of the Solicitor (see 43 CFR 4.413) at the same time the original documents are filed with this office. If you request a stay, you have the burden of proof to demonstrate that a stay should be granted.

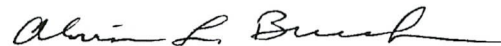
#### Standards for Obtaining a Stay

Except as otherwise provided by law or other pertinent regulation, a petition for a stay of a decision pending appeal shall show sufficient justification based on the following standards:

- (1) The relative harm to the parties if the stay is granted or denied,
- (2) The likelihood of the appellant's success on the merits,
- (3) The likelihood of immediate and irreparable harm if the stay is not granted, and

- (4) Whether the public interest favors granting the stay. If no appeal, or noncompliance, with the above occurs, this decision constitutes final administrative action of this Department as it affects the mining claims. No appeal, protest or petition for reconsideration will be entertained from this decision after the appeal period has expired.

Please include your AMC serial number(s) on all correspondence. If additional information is required, please contact Tony Smith @ 602-417-9355.



Alvin L. Burch  
Group Administrator  
Renewable and Mineral Resources

Enclosure

TSmith:lm:081309



**NOTICE!!**

**These documents have been scanned!**

**Do not place un-scanned documents beneath this notice!**

**Do not remove this notice from this file!**

GPO Jacket No. 560-102  
Print Order 61540  
Rise Business Services, LLC  
Job=AZ15 5/30/2019




Box Number= AZ15104



Claim Begin-End: AMC371754-AMC371756

**3 Transfers**



AZ15104-7

AMC371533-AMC371978

AMC 371754  
AMC 370898

**QUIT CLAIM DEED** 1/50

THIS QUITCLAIM DEED, Executed this **28th** Day of **August, 2008**,

by the following party, hereinafter referred to as GRANTOR,

Name: **Evan Savage**

Whose Address is: **5904 W. Monte Cristo Ave.**

**Glendale, AZ 85306**

To second parties, hereinafter referred to as GRANTEES,

Names: **Red Picacho Mining Company, L.L.C.**

Whose  
Addresses Are: **P.O. Box 370  
Dewey, AZ 86327**

RECEIVED  
BLM AZ STATE OFFICE  
2008 AUG 29 P 2:35  
PHOENIX, ARIZONA

WITNESSETH, That the said GRANTOR, for good consideration and the sum of Ten Dollars (\$10.00 ), paid by the GRANTEES, the receipt whereof is hereby acknowledged, does hereby remise, release and quitclaim unto the said GRANTEES forever, all the right, title, interest, and claim which the said GRANTOR has in and to the following described mining claim, and improvements and appurtenances thereto in the Counties of: **Yavapai**, State of: **Arizona** , to wit:

**MINING CLAIM: AMC371755; Slim Jim #1**

ENTERED IN PUBLIC RECORDS  
RZ 10/17/08

**NO TRANSFER FEE NECESSARY  
EXEMPT PER ARS 11-1134 A-6**

IN WITNESS WHEREOF, The said GRANTORS has signed and sealed these presents the day and year first above written. Signed, sealed and delivered in the presence of:

Name: **Evan Savage**

Signature: Evan Savage By Sheila Bigelow (POA)  
---- as per Power of Attorney----

STATE OF Arizona

COUNTY OF Yavapai

On 8/28/08 before me, -

Appeared Sheila Bigelow on behalf of Evan Savage

Personally known to me (or proved to me on the basis of satisfactory evidence) to be the person(s) whose names(s) is/are subscribed to the within instrument and acknowledged to me that he/she/they executed the same in his/her/their authorized capacity(ies), and that by his/her/their signature(s) on the instrument the person(s), or the entity upon behalf of which the person(s) acted, executed the instrument.

WITNESS my hand and official seal.

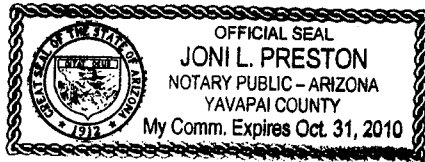
Joni L. Preston  
Signature of Notary

Affiant \_\_\_\_\_ Known  Produced \_\_\_\_\_

ID

Type of ID Driver's Lic

(SEAL)



My Commission Expires: Joni L. Preston





OFFICIAL RECORDS OF  
MARICOPA COUNTY RECORDER  
HELEN PURCELL  
2006-1104195 08/18/06 03:26 PM  
8 OF 11

MIRAMONTESS

### SPECIFIC POWER OF ATTORNEY

BE IT ACKNOWLEDGED, that I, **Evan Savage** of **5904 W. Monte Cristo Ave., Glendale, AZ 85306**, the undersigned, do hereby grant a limited and specific power of attorney to **Sheila Bigelow**, of **P.O. Box 323, Wittmann, AZ 85361**, as my attorney-in-fact.

Said attorney-in-fact shall have full power and authority to undertake and perform only the following acts on my behalf:

**Filing and Signing Mining Claims, Filing and Signing Mining Claim Quit Claim Deeds, Filing and Signing Mining Claim Relinquishments, any necessary dealings with the Bureau of Land Management(BLM), including signing and filing Maintenance Fee payments, Maintenance Fee Waiver Certificates, and Affidavits of Performance of Annual Labor.**

The authority herin shall include such incidental acts as are reasonably required to carry out and perform the specific authorities granted herin.

My attorney-in-fact agrees to accept this appointment subject to its terms, and agrees to act and perform in said fiduciary capacity consistent with my best interest as he/she is in his/her discretion deems advisable.

This power of attorney is effective upon execution. This power of attorney may be revoked by me at any time, and shall automatically be revoked upon my death, provided any person relying on this power of attorney shall have full rights to accept and rely upon the authority of my attorney-in-fact until in receipt of actual notice of revocation.

RECEIVED  
BLM AZ STATE OFFICE  
PHOENIX, ARIZONA  
2008 AUG 29 12:25 PM

Signed this 18<sup>th</sup> day of August, 2006 (year)  
Evan Savage  
Grantor

Sheila Bigelow  
Attorney-in-Fact

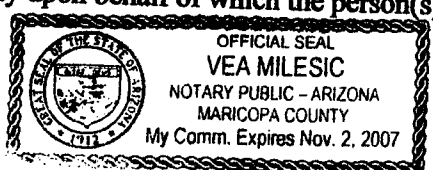
RECEIVED  
B.L.M. AZ STATE OFFICE  
2006 AUG 18 P 2:01  
PHOENIX, ARIZONA

State of: ARIZONA County of: Maricopa Date: 08.18.2006

On the above mentioned date, the signors appeared to me, personally known to me (or proved to me and acknowledged to me that he/she/they executed the same in his/her/their authorized capacity(ies), and that by his/her/their signatures(s) on the instrument the person(s), or the entity upon behalf of which the person(s) acted, executed the instrument.

WITNESS my hand and official seal.

SEAL: PHOENIX, ARIZONA



SIGNATURE VMilesic  
2007 FEB 15 P 1:11

AFFIANT \_\_\_\_\_ Known \_\_\_\_\_ Unknown \_\_\_\_\_  
B.L.M. AZ STATE OFFICE RECEIVED

ID Produced AZDL#Y9950115 - Sheila  
AZDL#D02341805 - Evan

**QUIT CLAIM DEED**

1/50

THIS QUITCLAIM DEED, Executed this **28th** Day of **August, 2008**,

by the following party, hereinafter referred to as GRANTOR,

Name: **Evan Savage**

Whose Address is: **5904 W. Monte Cristo Ave.**

**Glendale, AZ 85306**

To second parties, hereinafter referred to as GRANTEES,

Names: **Red Picacho Mining Company, L.L.C.**

Whose  
Addresses Are: **P.O. Box 370  
Dewey, AZ 86327**

RECEIVED  
BLM AZ STATE OFFICE  
2008 AUG 29 P 2:36  
PHOENIX, ARIZONA

WITNESSETH, That the said GRANTOR, for good consideration and the sum of Ten Dollars (\$10.00 ), paid by the GRANTEES, the receipt whereof is hereby acknowledged, does hereby remise, release and quitclaim unto the said GRANTEES forever, all the right, title, interest, and claim which the said GRANTOR has in and to the following described mining claim, and improvements and appurtenances thereto in the Counties of: **Yavapai**, State of: **Arizona** , to wit:

**MINING CLAIM: AMC371756; Slim Jim #2**

**NO TRANSFER FEE NECESSARY  
EXEMPT PER ARS 11-1134 A-6**

IN WITNESS WHEREOF, The said GRANTORS has signed and sealed these presents the day and year first above written. Signed, sealed and delivered in the presence of:

Name: **Evan Savage**

Signature: Evan Savage By Sheila Bigelow (POA)  
---- as per Power of Attorney----

STATE OF Arizona

COUNTY OF Yavapai

On 8/28/08 before me, -

Appeared Sheila Bigelow on behalf of Evan Savage

Personally known to me (or proved to me on the basis of satisfactory evidence) to be the person(s) whose names(s) is/are subscribed to the within instrument and acknowledged to me that he/she/they executed the same in his/her/their authorized capacity(ies), and that by his/her/their signature(s) on the instrument the person(s), or the entity upon behalf of which the person(s) acted, executed the instrument.

WITNESS my hand and official seal.

Joni L. Preston

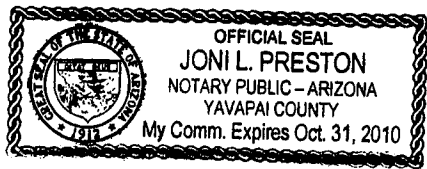
Signature of Notary

ID

Affiant  Known  Produced

Type of ID Driver's Lic

(SEAL)



My Commission Expires: 10/31/2010





OFFICIAL RECORDS OF  
MARICOPA COUNTY RECORDER  
HELEN PURCELL  
2006-1104195 08/18/06 03:26 PM  
8 OF 11

MIRAMONTES

### SPECIFIC POWER OF ATTORNEY

BE IT ACKNOWLEDGED, that I, **Evan Savage** of **5904 W. Monte Cristo Ave., Glendale, AZ 85306**, the undersigned, do hereby grant a limited and specific power of attorney to **Sheila Bigelow**, of **P.O. Box 323, Wittmann, AZ 85361**, as my attorney-in-fact.

Said attorney-in-fact shall have full power and authority to undertake and perform only the following acts on my behalf:

**Filing and Signing Mining Claims, Filing and Signing Mining Claim Quit Claim Deeds, Filing and Signing Mining Claim Relinquishments, any necessary dealings with the Bureau of Land Management(BLM), including signing and filing Maintenance Fee payments, Maintenance Fee Waiver Certificates, and Affidavits of Performance of Annual Labor.**

The authority herin shall include such incidental acts as are reasonably required to carry out and perform the specific authorities granted herin.

My attorney-in-fact agrees to accept this appointment subject to its terms, and agrees to act and perform said fiduciary capacity consistent with my best interest as he/she is in his/her discretion deems advisable.

This power of attorney is effective upon execution. This power of attorney may be revoked by me at any time, and shall automatically be revoked upon my death, provided any person relying on this power of attorney shall have full rights to accept and rely upon the authority of my attorney-in-fact until in receipt of actual notice of revocation.

Signed this 18<sup>th</sup> day of August, 2006 (year)  
Evan Savage  
Grantor


Sheila Bigelow  
Attorney-in-Fact

RECEIVED  
B.L.M. AZ STATE OFFICE  
2006 AUG 18 P 2:01  
PHOENIX, ARIZONA

State of: ARIZONA County of: Maricopa Date: 08.18.2006

On the above mentioned date, the signors appeared to me, personally known to me (or proved to me and acknowledged to me that he/she/they executed the same in his/her/their authorized capacity(ies), and that by his/her/their signatures(s) on the instrument the person(s), or the entity upon behalf of which the person(s) acted, executed the instrument.

WITNESS my hand and official seal.



SIGNATURE V Milesic  
2007 FEB 15 P 1:11

AFFIANT Known Unknown  
B.L.M. AZ STATE OFFICE  
RECEIVED

ID Produced AZDL#Y9950115 - Sheila  
AZDL#D02341805 - Evan

**QUIT CLAIM DEED**

1/50

THIS QUITCLAIM DEED, Executed this **28th** Day of **August, 2008**,

by the following party, hereinafter referred to as GRANTOR,

Name: **Evan Savage**

Whose Address is: **5904 W. Monte Cristo Ave.**

**Glendale, AZ 85306**

To second parties, hereinafter referred to as GRANTEES,

Names: **Red Picacho Mining Company, L.L.C.**

Whose **P.O. Box 370**

Addresses Are: **Dewey, AZ 86327**

RECEIVED  
BLM AZ STATE OFFICE  
2008 AUG 29 P 2:36  
PHOENIX, ARIZONA

WITNESSETH, That the said GRANTOR, for good consideration and the sum of Ten Dollars (\$10.00 ), paid by the GRANTEES, the receipt whereof is hereby acknowledged, does hereby remise, release and quitclaim unto the said GRANTEES forever, all the right, title, interest, and claim which the said GRANTOR has in and to the following described mining claim, and improvements and appurtenances thereto in the Counties of: **Maricopa**, State of: **Arizona** , to wit:

**MINING CLAIM: AMC370899; Golden Monarch #14**

**NO TRANSFER FEE NECESSARY  
EXEMPT PER ARS 11-1134 A-6**

IN WITNESS WHEREOF, The said GRANTORS has signed and sealed these presents the day and year first above written. Signed, sealed and delivered in the presence of:

Name: **Evan Savage**

Signature: Evan Savage By Sheila Bigelow (P.O.A.)  
---- as per Power of Attorney----

STATE OF Arizona  
COUNTY OF Yavapai

On 8/28/08 before me,

Appeared Sheila Bigelow on behalf of Evan Savage

Personally known to me (or proved to me on the basis of satisfactory evidence) to be the person(s) whose names(s) is/are subscribed to the within instrument and acknowledged to me that he/she/they executed the same in his/her/their authorized capacity(ies), and that by his/her/their signature(s) on the instrument the person(s), or the entity upon behalf of which the person(s) acted, executed the instrument.

WITNESS my hand and official seal.

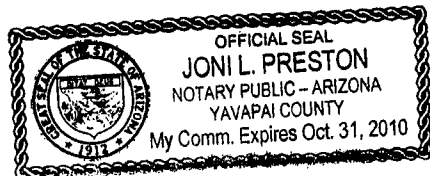
Joni L. Preston  
Signature of Notary

Affiant  Known  Produced

ID

Type of ID Drivers Lic

(SEAL)



My Commission Expires: 10/31/2010





OFFICIAL RECORDS OF  
 MARICOPA COUNTY RECORDER  
 HELEN PURCELL  
 2006-1104195 08/18/06 03:26 PM  
 8 OF 11

HIRAHONTESA

## SPECIFIC POWER OF ATTORNEY

BE IT ACKNOWLEDGED, that I, **Evan Savage** of **5904 W. Monte Cristo Ave., Glendale, AZ 85306**, the undersigned, do hereby grant a limited and specific power of attorney to **Sheila Bigelow**, of **P.O. Box 323, Wittmann, AZ 85361**, as my attorney-in-fact.

Said attorney-in-fact shall have full power and authority to undertake and perform only the following actions on my behalf:

**Filing and Signing Mining Claims, Filing and Signing Mining Claim Quit Claim Deeds, Filing and Signing Mining Claim Relinquishments, any necessary dealings with the Bureau of Land Management (BLM), including signing and filing Maintenance Fee payments, Maintenance Fee Waiver Certificates, and Affidavits of Performance of Annual Labor.**

The authority herein shall include such incidental acts as are reasonably required to carry out and perform the specific authorities granted herein.

My attorney-in-fact agrees to accept this appointment subject to its terms, and agrees to act and perform in said fiduciary capacity consistent with my best interest as he/she is in his/her discretion deems advisable.

This power of attorney is effective upon execution. This power of attorney may be revoked by me at any time, and shall automatically be revoked upon my death, provided any person relying on this power of attorney shall have full rights to accept and rely upon the authority of my attorney-in-fact until in receipt of actual notice of revocation.

Signed this 18<sup>th</sup> day of August, 2006 (year)  
Evan Savage  
 Grantor


Sheila Bigelow  
 Attorney-in-Fact

RECEIVED  
 B.L.M. AZ STATE OFFICE  
 2006 AUG 18 P 2:01  
 PHOENIX, ARIZONA

State of: ARIZONA County of: Maricopa Date: 08.18.2006

On the above mentioned date, the signors appeared to me, personally known to me (or proved to me and acknowledged to me that he/she/they executed the same in his/her/their authorized capacity(ies), and that by his/her/their signatures(s) on the instrument the person(s), or the entity upon behalf of which the person(s) acted, executed the instrument.

WITNESS my hand and official seal.



SIGNATURE VMilesic  
 2007 FEB 15 P 1:13

AFFIANT Known Unknown  
 RECEIVED  
 B.L.M. AZ STATE OFFICE

ID Produced AZDL#Y9950115 - Sheila  
AZDL#D02341805 - Evan

**QUIT CLAIM DEED**

1/50

THIS QUITCLAIM DEED, Executed this **28th** Day of **August, 2008**,

by the following party, hereinafter referred to as GRANTOR,

Name: **Evan Savage**

Whose Address is: **5904 W. Monte Cristo Ave.**

**Glendale, AZ 85306**

To second parties, hereinafter referred to as GRANTEES,

Names: **Red Picacho Mining Company, L.L.C.**

Whose  
Addresses Are: **P.O. Box 370  
Dewey, AZ 86327**

RECEIVED  
BLM AZ STATE OFFICE  
2008 AUG 29 P 2:37  
PHOENIX, ARIZONA

WITNESSETH, That the said GRANTOR, for good consideration and the sum of Ten Dollars (\$10.00 ), paid by the GRANTEES, the receipt whereof is hereby acknowledged, does hereby remise, release and quitclaim unto the said GRANTEES forever, all the right, title, interest, and claim which the said GRANTOR has in and to the following described mining claim, and improvements and appurtenances thereto in the Counties of: **Maricopa**, State of: **Arizona** , to wit:

**MINING CLAIM: AMC370898; Golden Monarch #15**

**NO TRANSFER FEE NECESSARY  
EXEMPT PER ARS 11-1134 A-6**

IN WITNESS WHEREOF, The said GRANTORS has signed and sealed these presents the day and year first above written. Signed, sealed and delivered in the presence of:

Name: **Evan Savage**

Signature: *Evan Savage by Sheila Bigelow (P.O.A.)*  
---- as per Power of Attorney---

STATE OF Arizona  
COUNTY OF Yavapai

On 8/28/2008 before me,

Appeared Sheila Bigelow on behalf of Evan Savage  
Personally known to me (or proved to me on the basis of satisfactory evidence) to be the person(s) whose names(s) is/are subscribed to the within instrument and acknowledged to me that he/she/they executed the same in his/her/their authorized capacity(ies), and that by his/her/their signature(s) on the instrument the person(s), or the entity upon behalf of which the person(s) acted, executed the instrument.

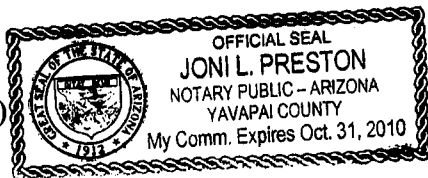
WITNESS my hand and official seal.

*Joni Preston*  
Signature of Notary

Affiant  Known  Produced  
Type of ID Drivers Lic

ID

(SEAL)



My Commission Expires: 10/31/2010



OFFICIAL RECORDS OF  
MARICOPA COUNTY RECORDER  
HELEN PURCELL  
2006-1104195 08/18/06 03:26 PM  
8 OF 11

MIRAMONTESA

# SPECIFIC POWER OF ATTORNEY

BE IT ACKNOWLEDGED, that I, **Evan Savage** of **5904 W. Monte Cristo Ave., Glendale, AZ 85306**, the undersigned, do hereby grant a limited and specific power of attorney to **Sheila Bigelow**, of **P.O. Box 323, Wittmann, AZ 85361**, as my attorney-in-fact.

Said attorney-in-fact shall have full power and authority to undertake and perform only the following acts on my behalf:

**Filing and Signing Mining Claims, Filing and Signing Mining Claim Quit Claim Deeds, Filing and Signing Mining Claim Relinquishments, any necessary dealings with the Bureau of Land Management (BLM), including signing and filing Maintenance Fee payments, Maintenance Fee Waiver Certificates, and Affidavits of Performance of Annual Labor.**

The authority herein shall include such incidental acts as are reasonably required to carry out and perform the specific authorities granted herein.

My attorney-in-fact agrees to accept this appointment subject to its terms, and agrees to act and perform in said fiduciary capacity consistent with my best interest as he/she is in his/her discretion deems advisable.

This power of attorney is effective upon execution. This power of attorney may be revoked by me at any time, and shall automatically be revoked upon my death, provided any person relying on this power of attorney shall have full rights to accept and rely upon the authority of my attorney-in-fact until in receipt of actual notice of revocation.

RECEIVED  
BLM AZ STATE OFFICE  
PHOENIX, ARIZONA  
2006 AUG 29 P 2:02

Signed this 18<sup>th</sup> day of August, 2006 (year)  
Evan Savage  
Grantor

Sheila Bigelow  
Attorney-in-Fact

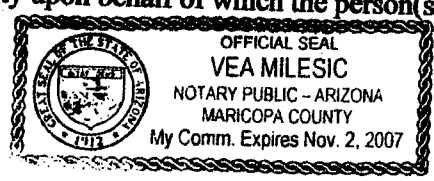
RECEIVED  
B.L.M. AZ STATE OFFICE  
2006 AUG 18 P 2:01  
PHOENIX, ARIZONA

State of: ARIZONA County of: Maricopa Date: 08.18.2006

On the above mentioned date, the signors appeared to me, personally known to me (or proved to me and acknowledged to me that he/she/they executed the same in his/her/their authorized capacity(ies), and that by his/her/their signatures(s) on the instrument the person(s), or the entity upon behalf of which the person(s) acted, executed the instrument.

WITNESS my hand and official seal.

PHOENIX, ARIZONA SEAL:



SIGNATURE Vea Milesic  
2007 FEB 15 P 1:11

AFFIANT Known Unknown  
RECEIVED  
B.L.M. AZ STATE OFFICE

ID Produced AZDL#Y9950115 - Sheila  
AZDL#D02341805 - Evan



**United States Department of the Interior**  
**Bureau of Land Management**  
 BUSINESS & SUPPORT SVCS DIV  
 ONE N CENTRAL AVE SUITE 800  
 PHOENIX, AZ 85004 -4427  
 Phone: (602) 417-9200

Receipt

No: 1775597

<b>Transaction #:</b> 1833376	
<b>Date of Transaction:</b> 08/29/2008	
<b>CUSTOMER:</b>	THEODORE S BIGELOW P O BOX 370 DEWEY, AZ 86327

LINE #	QTY	DESCRIPTION	REMARKS	UNIT PRICE	TOTAL
1	1.00	LOCATABLE MINERALS / MINING CLAIMS-NOT NEW-UNADJUD, ONE AUTH NO. ONLY / MINING CLAIM MONEY RECEIVED (455) <b>CASES: AMC371755/\$40.00</b>	TRF (4)	- n/a -	40.00
<b>TOTAL:</b>					<b>\$40.00</b>

PAYMENT INFORMATION			
NOTE: Items will appear on credit card statement as "Bureau of Land Mgmt CO".			
1	AMOUNT:	\$40.00	POSTMARKED: N/A
	TYPE:	CREDIT CARD	RECEIVED: 08/29/2008
	NAME:	BIGELOW, THEODORE S P O BOX 370 DEWEY AZ 86327	
	CARD NO:	XXXXXXXXXXXX2759	AUTH CODE: 083116
	NAME ON CARD:	THEODORE S BIGELOW	
	EXPIRES:	11/30/2009	
	SIGNATURE:		

REMARKS

This receipt was generated by the automated BLM Collections and Billing System and is a paper representation of a portion of the official electronic record contained therein.

Amc 371755

### QUIT CLAIM DEED

THIS QUITCLAIM DEED, Executed this 29th Day of August, 2007,

by the following parties hereinafter referred to as GRANTOR(S),

- 1. Denise Arnold - Address: 21135 W. Chuckwagon Ln., Wittmann, AZ 85361
- 2. Noel Arnold - Address: 21135 W. Chuckwagon Ln., Wittmann, AZ 85361
- 3. Devin Bigelow - Address: P.O. Box 965, Wittmann, AZ 85361
- 4. Megan Bigelow - Address: P.O. Box 323, Wittmann, AZ 85361
- 5. Cameron Bigelow - Address: P.O. Box 323, Wittmann, AZ 85361
- 6. Billie L. Savage - Address: P.O. Box 790, Wittmann, AZ 85361
- 7. Ted Bigelow - Address: P.O. Box 323, Wittmann, AZ 85361
- 8. Sheila Bigelow - Address: P.O. Box 323, Wittmann, AZ 85361

To second parties, hereinafter referred to as GRANTEES,

- 1. Evan Savage - Address: 5904 W. Monte Cristo Ave., Glendale, AZ 85306

WITNESSETH, That the said GRANTORS, for good consideration and the sum of Ten Dollars (\$10.00), paid by the GRANTEES, the receipt whereof is hereby acknowledged, does hereby remise, release and quitclaim unto the said GRANTEES forever, all the right, title, interest, and claim which the said GRANTORS have in and to the following described mining claim, and improvements and appurtenances thereto in the County of: Yavapai, State of: Arizona, to wit:


**MINING CLAIM: AMC371755; Slim Jim #1**

EXEMPT PER ARS 11-1134 A-6

PHOENIX, ARIZONA

2007 AUG 31 A 11: 27

RECEIVED B.L.M. AZ STATE OFFICE



ENTERED INTO COMPUTER

9/12/07 RB

1/50

IN WITNESS WHEREOF, The said GRANTORS has signed and sealed these presents the day and year first above written. Signed, sealed and delivered in the presence of:

- 1. Denise Arnold                      Signature: Denise Arnold
- 2. Noel Arnold                        Signature: Noel Arnold
- 3. Devin Bigelow                     Signature: Devin Bigelow
- 4. Megan Bigelow                    Signature: Megan Bigelow
- 5. Cameron Bigelow                 Signature: Cameron Bigelow
- 6. Billie L. Savage                  Signature: Billie L. Savage per p.o. Sheila Bigelow
- 7. Ted Bigelow                        Signature: [Signature]
- 8. Sheila Bigelow                     Signature: Sheila Bigelow

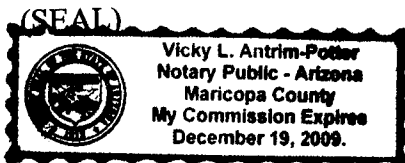
STATE OF ARIZONA }  
COUNTY OF Maricopa }  
On 8/30/2007 before me,

Appeared  
Personally known to me (or proved to me on the basis of satisfactory evidence) to be the person(s) whose names(s) is/are subscribed to the within instrument and acknowledged to me that he/she/they executed the same in his/her/their authorized capacity(ies), and that by his/her/their signature(s) on the instrument the person(s), or the entity upon behalf of which the person(s) acted, executed the instrument.

WITNESS my hand and official seal.

[Signature]  
Signature of Notary

Affiant  Known  Produced ID  
Type of ID \_\_\_\_\_



P.O. Box 323  
Wittmann, AZ 85361



OFFICIAL RECORDS OF  
MARICOPA COUNTY RECORDER  
HELEN PURCELL  
2005-1264181 08/30/05 14:29  
4 OF 7  
DELROSSA

### SPECIFIC POWER OF ATTORNEY

BE IT ACKNOWLEDGED, that I,  
P.O. Box 790, Wittmann, AZ 85361  
Sheila Bigelow  
as my attorney-in-fact.

Billie L. Savage of  
the undersigned, do hereby grant a limited and  
of P.O. Box 323, Wittmann, AZ 85361

Said attorney-in-fact shall have full power and authority to undertake and perform only the following acts on my behalf:  
\*\*\*Filing and Signing Mining Claims, Signing Mining Claim Quit Claim Deeds, any necessary dealings with BLM, including signing and filing Maintenance fee payments, Maintenance Fee Waiver Certificates, and Affidavits of Performance of Annual Labor.\*\*\*

The authority herein shall include such incidental acts as are reasonably required to carry out and perform the specific authorities granted herein.  
My attorney-in-fact agrees to accept this appointment subject to its terms, and agrees to act and perform in said fiduciary capacity consistent with my best interest as he/she in his/her discretion deems advisable.

This power of attorney is effective upon execution. This power of attorney may be revoked by me at any time, and shall automatically be revoked upon my death, provided any person relying on this power of attorney shall have full rights to accept and rely upon the authority of my attorney-in-fact until in receipt of actual notice of revocation.

Signed this 21<sup>st</sup> day of July, 2004 (year).

\_\_\_\_\_  
Witness

Billie L. Savage  
Grantor  
Sheila Bigelow  
Attorney-in Fact

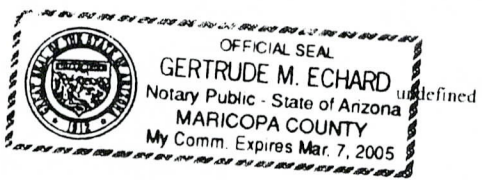
\_\_\_\_\_  
Witness

STATE OF Arizona }  
COUNTY OF Maricopa }  
On July 21, 2004 before me,

, personally appeared  
, personally known to me (or proved to me on the basis of satisfactory evidence) to be the person(s) whose name(s) is/are subscribed to the within instrument and acknowledged to me that he/she/they executed the same in his/her/their authorized capacity(ies), and that by his/her/their signature(s) on the instrument the person(s), or the entity upon behalf of which the person(s) acted, executed the instrument.

WITNESS my hand and official seal.  
Signature Gertrude M. Echard  
(Seal)

Affiant \_\_\_\_\_ Known \_\_\_\_\_ Unknown \_\_\_\_\_  
ID Produced \_\_\_\_\_



2007 AUG 31 11:27  
RECEIVED  
BLM, AZ STATE OFFICE



# QUIT CLAIM DEED

Amc 371755

THIS QUITCLAIM DEED, Executed this **29th** Day of **August, 2007**,

by the following parties hereinafter referred to as GRANTOR(S),

1. **Denise Arnold - Address: 21135 W. Chuckwagon Ln., Wittmann, AZ 85361**
2. **Noel Arnold - Address: 21135 W. Chuckwagon Ln., Wittmann, AZ 85361**
3. **Devin Bigelow - Address: P.O. Box 965, Wittmann, AZ 85361**
4. **Megan Bigelow - Address: P.O. Box 323, Wittmann, AZ 85361**
5. **Cameron Bigelow - Address: P.O. Box 323, Wittmann, AZ 85361**
6. **Billie L. Savage - Address: P.O. Box 790, Wittmann, AZ 85361**
7. **Ted Bigelow - Address: P.O. Box 323, Wittmann, AZ 85361**
8. **Sheila Bigelow - Address: P.O. Box 323, Wittmann, AZ 85361**

To second parties, hereinafter referred to as GRANTEES,

1. **Evan Savage - Address: 5904 W. Monte Cristo Ave., Glendale, AZ 85306**

WITNESSETH, That the said GRANTORS, for good consideration and the sum of Ten Dollars (\$10.00), paid by the GRANTEES, the receipt whereof is hereby acknowledged, does hereby remise, release and quitclaim unto the said GRANTEES forever, all the right, title, interest, and claim which the said GRANTORS have in and to the following described mining claim, and improvements and appurtenances thereto in the County of: **Yavapai**, State of: **Arizona**, to wit:

**MINING CLAIM: AMC371756; Slim Jim #2**

EXEMPT PER ARS 11-1134 A-6

2007 AUG 31 11:27


B.L.M. AZ STATE OFFICE

RECEIVED

ENTERED INTO COMPUTER

9/12/07 ab

1/5c



IN WITNESS WHEREOF, The said GRANTORS has signed and sealed these presents the day and year first above written. Signed, sealed and delivered in the presence of:

- 1. Denise Arnold                      Signature: Denise Arnold
- 2. Noel Arnold                        Signature: Noel Arnold
- 3. Devin Bigelow                      Signature: Devin Bigelow
- 4. Megan Bigelow                      Signature: Megan Bigelow
- 5. Cameron Bigelow                   Signature: Cameron Bigelow
- 6. Billie L. Savage                    Signature: Billie L. Savage per p.o.a. Sheila Bigelow
- 7. Ted Bigelow                         Signature: Ted Bigelow
- 8. Sheila Bigelow                      Signature: Sheila Bigelow

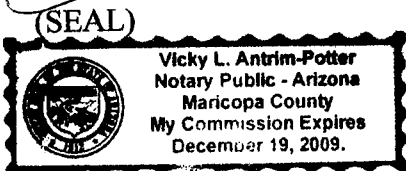
STATE OF ARIZONA }  
COUNTY OF Maricopa }  
On 8/30/2007 before me,

Appeared  
Personally known to me (or proved to me on the basis of satisfactory evidence) to be the person(s) whose names(s) is/are subscribed to the within instrument and acknowledged to me that he/she/they executed the same in his/her/their authorized capacity(ies), and that by his/her/their signature(s) on the instrument the person(s), or the entity upon behalf of which the person(s) acted, executed the instrument.

WITNESS my hand and official seal.

[Handwritten Signature]  
Signature of Notary

Affiant  Known  Produced ID  
Type of ID \_\_\_\_\_



P.O. Box 323  
Wittmann, AZ 85361



OFFICIAL RECORDS OF  
MARICOPA COUNTY RECORDER  
HELEN PURCELL  
2005-1264181 08/30/05 14:29  
4 OF 7  
DELROSSA

### SPECIFIC POWER OF ATTORNEY

BE IT ACKNOWLEDGED, that I,  
P.O. Box 790, Wittmann, AZ 85361  
specific power of attorney to  
Sheila Bigelow  
, as my attorney-in-fact.

Billie L. Savage of  
, the undersigned, do hereby grant a limited and  
of P.O. Box 323, Wittmann, AZ 85361

Said attorney-in-fact shall have full power and authority to undertake and perform only the following acts on my behalf:  
\*\*\*Filing and Signing Mining Claims, Signing Mining Claim Quit Claim Deeds, any necessary dealings with BLM, including signing and filing Maintenance fee payments, Maintenance Fee Waiver Certificates, and Affidavits of Performance of Annual Labor.\*\*\*

The authority herein shall include such incidental acts as are reasonably required to carry out and perform the specific authorities granted herein.  
My attorney-in-fact agrees to accept this appointment subject to its terms, and agrees to act and perform in said fiduciary capacity consistent with my best interest as he/she in his/her discretion deems advisable.

This power of attorney is effective upon execution. This power of attorney may be revoked by me at any time, and shall automatically be revoked upon my death, provided any person relying on this power of attorney shall have full rights to accept and rely upon the authority of my attorney-in-fact until in receipt of actual notice of revocation.

Signed this 21<sup>st</sup> day of July, 2004 (year).

\_\_\_\_\_  
Witness

Billie L. Savage  
Grantor

\_\_\_\_\_  
Witness


Sheila Bigelow  
Attorney-in Fact

STATE OF Arizona }  
COUNTY OF Maricopa }  
On July 21, 2004 before me,

, personally appeared  
, personally known to me (or proved to me on the basis of satisfactory evidence) to be the person(s) whose name(s) is/are subscribed to the within instrument and acknowledged to me that he/she/they executed the same in his/her/their authorized capacity(ies), and that by his/her/their signature(s) on the instrument the person(s), or the entity upon behalf of which the person(s) acted, executed the instrument.

WITNESS my hand and official seal.  
Signature Gertrude M. Echard  
(Seal)

Affiant \_\_\_\_\_ Known \_\_\_\_\_ Unknown \_\_\_\_\_  
ID Produced \_\_\_\_\_



PHOENIX, ARIZONA  
2007 AUG 31 A 11: 27  
RECEIVED  
B.L.M. AZ STATE OFFICE



**United States Department of the Interior**

**Bureau of Land Management**  
 BUSINESS & SUPPORT SVCS DIV  
 ONE N CENTRAL AVE SUITE 800  
 PHOENIX, AZ 85004 -4427  
 Phone: (602) 417-9200

Receipt

No: 1558959

<b>Transaction #:</b> 1610610	
<b>Date of Transaction:</b> 08/31/2007	
<b>CUSTOMER:</b>	SHEILA BIGELOW PO BOX 323 WITTMANN, AZ 85361

LINE #	QTY	DESCRIPTION	REMARKS	UNIT PRICE	TOTAL
1	1.00	LOCATABLE MINERALS / MINING CLAIMS-NOT NEW-UNADJUD, ONE AUTH NO. ONLY / MINING CLAIM MONEY RECEIVED (455) <b>CASES: AMC364608/\$480.00</b>	TRF (48)	- n/a -	480.00
<b>TOTAL:</b>					<b>\$480.00</b>

PAYMENT INFORMATION			
NOTE: Items will appear on credit card statement as "Bureau of Land Management".			
1	AMOUNT:	\$480.00	POSTMARKED: N/A
	TYPE:	CREDIT CARD	RECEIVED: 08/31/2007
	NAME:	BIGELOW, SHEILA PO BOX 323 WITTMANN AZ 85361	
	CARD NO:	XXXXXXXXXXXX2231	AUTH CODE: 031679
	NAME ON CARD:	SHEILA BIGELOW	
	EXPIRES:	04/30/2009	
	SIGNATURE:		

REMARKS

This receipt was generated by the automated BLM Collections and Billing System and is a paper representation of a portion of the official electronic record contained therein.

Transfers-

Amc 364608-364610

364226

365042

369026

371755-371756

374740

374746-374747

375056-375057

375153-375154

375708-375721

376359<sup>HW</sup>

376465-376469

376471

376473

378253-378254

379274

380041

382066-382070

383181

AMC 371754

### QUIT CLAIM DEED

THIS QUITCLAIM DEED, Executed this 7th Day of August, 2006,  
by the following party, hereinafter referred to as GRANTORS,

Names: Ted Bigelow and Sheila Bigelow

Whose Address is: P.O. Box 323  
Wittmann, AZ 85361

To second parties, hereinafter referred to as GRANTEES,

Names: Clark Morrison and Mel Morrison

Whose Address is: 2225 Cherry Ave.  
Woodward, OK 73801

RECEIVED  
B.L.M. AZ STATE OFFICE  
2006 AUG - 8 P 1: 31  
PHOENIX, ARIZONA

WITNESSETH, That the said GRANTORS, for good consideration and the sum of Ten Dollars (\$10.00 ), paid by the GRANTEE, the receipt whereof is hereby acknowledged, does hereby remise, release and quitclaim unto the said GRANTEE forever, all the right, title, interest, and claim which the said GRANTORS has in and to the following described mining claim, and improvements and appurtenances thereto in the County of: Yavapai , State of: Arizona , to wit:

MINING CLAIM: AMC371754; Gold Fault #1

ENTERED INTO COMPUTER

8/30/06 aB

2/60



IN WITNESS WHEREOF, The said GRANTORS has signed and sealed these presents the day and year first above written. Signed, sealed and delivered in the presence of:

Name: **Ted Bigelow**

Signature: Ted Bigelow

**Sheila Bigelow**

Signature: Sheila Bigelow

STATE OF AZ

COUNTY OF MARICOPA

On August 8, 2006 before me, SCOTT LUCIDI

Appeared Ted & Sheila Bigelow


Personally known to me (or proved to me on the basis of satisfactory evidence) to be the person(s) whose names(s) is/are subscribed to the within instrument and acknowledged to me that he/she/they executed the same in his/her/their authorized capacity(ies), and that by his/her/their signature(s) on the instrument the person(s), or the entity upon behalf of which the person(s) acted, executed the instrument.

WITNESS my hand and official seal.

[Signature]  
Signature of Notary

Affiant          Known ✓ Produced ID  
Type of ID DL

(SEAL)



My Commission Expires: 8/17/08

**United States Department of the Interior**  
**Bureau of Land Management**  
 BUSINESS & SUPPORT SVCS DIV  
 ONE N CENTRAL AVE  
 PHOENIX, AZ 85004 -2203  
 Phone: (602) 417-9200

Receipt

No: 1329964

<b>Transaction #:</b> 1374976	
<b>Date of Transaction:</b> 08/08/2006	
<b>CUSTOMER:</b>	TED BIGELOW PO BOX 323 WITTMANN,AZ 85361

LINE #	QTY	DESCRIPTION	REMARKS	UNIT PRICE	TOTAL
1	1.00	LOCATABLE MINERALS / MINING CLAIMS-NOT NEW-UNADJUD,ONE AUTH NO. ONLY / MINING CLAIM MONEY RECEIVED (455) CASES: AMC371754/\$20.00	TRF (2)	- n/a -	20.00
<b>TOTAL:</b>					<b>\$20.00</b>

PAYMENT INFORMATION					
1	AMOUNT:	\$20.00	POSTMARKED:	N/A	
	TYPE:	CASH	RECEIVED:	08/08/2006	
	NAME:	BIGELOW, TED PO BOX 323 WITTMANN AZ 85361			

REMARKS

This receipt was generated by the automated BLM Collections and Billing System and is a paper representation of a portion of the official electronic record contained therein.



**NOTICE!!**

**These documents have been scanned!**

**Do not place un-scanned documents beneath this notice!**

**Do not remove this notice from this file!**

GPO Jacket No. 560-102  
Print Order 61540  
Rise Business Services, LLC  
Job=AZ15 5/30/2019




Box Number= AZ15104



Claim Begin-End: AMC371754-AMC371756

**4 Annual Filings**



AZ15104-7

AMC371533-AMC371978

UNITED STATES  
DEPARTMENT OF THE INTERIOR  
BUREAU OF LAND MANAGEMENT  
**MAINTENANCE FEE WAIVER CERTIFICATION**

62  
*JMC*

371754  
FORM APPROVED  
OMB NO. 1004-0114  
Expires: January 31, 2020

SEE INSTRUCTIONS ON PAGE 2

- This small miner waiver is filed for the assessment year beginning on September 1, ~~2018~~<sup>2019</sup> and ending on September 1, ~~2020~~<sup>2019</sup>.
- The undersigned and all related parties owned ten or fewer mining claims, mill, or tunnel sites located and maintained on Federal lands in the United States of America on September 1, ~~2018~~<sup>2019</sup>.
- The undersigned have performed the assessment work required by law for each mining claim listed prior to filing this waiver and understand that by filing this form, the undersigned must file an affidavit of assessment work with the Bureau of Land Management (BLM) by the December 30th following the filing of this waiver.
- The undersigned understand that if the assessment work obligation has not yet come due under 30 U.S.C. 28 (for those claims in their first assessment year only), a notice of intent to hold reciting this condition must be recorded by the December 30th following the filing of this waiver.
- The undersigned understand that mill and tunnel sites may also be listed on this waiver and be waived from payment of the maintenance fee, and that a notice of intent to hold for these sites is required to be filed with the BLM by the December 30th following the filing of this waiver.
- The undersigned understand and acknowledge that pursuant to 43 U.S.C. 1212 and 18 U.S.C. 1001, the filing or recording of a false, fictitious, or fraudulent document with the BLM may result in a fine of up to \$250,000, a prison term not to exceed five years, or both.
- The mining claims, mill or tunnel sites for which this waiver from payment of the maintenance fees is requested are:

CLAIM OR SITE NAME	BLM RECORDATION SERIAL NUMBER
1. Gold Fault #1	AMC 371754
2.	
3.	
4.	
5.	
6.	
7.	
8.	
9.	
10.	

RECEIVED  
BLM AZ STATE OFFICE  
2019 JUL 19 3:34  
PHOENIX, ARIZONA

The owner(s) (claimants) of the above mining claims and sites are:

Clark Morrison

(Owner's Name - Please Print)

2225 Cherry

(Owner's Mailing Address)

*Clark Morrison*

(Owner's Signature)

Woodward

(City)

OK

(State)

73801

(Zip Code)

Mel Morrison

(Owner's Name - Please Print)

2225 Cherry

(Owner's Mailing Address)

*Mel Morrison*

(Owner's Signature)

Woodward

(City)

OK

(State)

73801

(Zip Code)

(Owner's Name - Please Print)

(Owner's Signature)

(Owner's Mailing Address)

(City)

(State)

(Zip Code)

(Owner's Name - Please Print)

(Owner's Signature)

(Owner's Mailing Address)

(City)

(State)

(Zip Code)

(Continued on page 2)

ENTERED  
SEP 16 2019

BY: *JMC*

# 4508557

*nmw*




(Owner's Name - Please Print)	(Owner's Signature)		
(Owner's Mailing Address)	(City)	(State)	(Zip Code)
(Owner's Name - Please Print)	(Owner's Signature)		
(Owner's Mailing Address)	(City)	(State)	(Zip Code)
(Owner's Name - Please Print)	(Owner's Signature)		
(Owner's Mailing Address)	(City)	(State)	(Zip Code)
(Owner's Name - Please Print)	(Owner's Signature)		
(Owner's Mailing Address)	(City)	(State)	(Zip Code)

18 U.S.C. 1001 and 43 U.S.C. 1212 make it a crime for any person knowingly and willfully to make to any department or agency of the United States any false, fictitious or fraudulent statements or representations as to any matter within its jurisdiction.

**INSTRUCTIONS**

1. This certification is made under the provisions of 43 U.S.C. § 1744 and 30 U.S.C. §28-28k and the regulations thereunder (43 CFR Part 3830).
2. The claimant(s) must fill in the dates in paragraph 1 for the beginning and ending of the assessment year for which this waiver is sought.
3. The claimant(s) must fill in the date in paragraph 2 for the beginning of the assessment year for which this waiver is sought.
4. All claim and site names and BLM serial numbers must be listed for the mining claims, mill sites, and tunnel sites for which the waiver is sought.
5. All owners of the mining claims, mill sites, and tunnel sites and their addresses must be given.
6. This waiver form must be signed by all the claimants or their designated agent, in original form. If an agent is designated, a notarized designation of agent, signed by all of the claimants with proper address given, must be submitted with this waiver.
7. This form must be filed no later than September 1st for the upcoming assessment year in the BLM State Office where the mining claims or sites are recorded, or the waiver cannot be granted by the BLM. (Example: To obtain a waiver for the assessment year 2012, which begins on September 1, 2011, you must qualify for and file for a waiver no later than September 1, 2011, in the proper BLM State Office.)
8. For all mining claims which require assessment work, you must record an affidavit of labor on or before the December 30th immediately following the filing of this waiver. For all other mining claims or sites waived, you must record a notice of intent to hold on or before the December 30th immediately following the filing of this waiver.
9. Mill and tunnel sites may also be listed on this waiver and be waived from payment of the maintenance fee. A notice of intent to hold for these sites is required to be filed by the December 30th following the filing of this waiver.

FOR OFFICIAL USE ONLY





UNITED STATES  
DEPARTMENT OF THE INTERIOR  
BUREAU OF LAND MANAGEMENT

**MAINTENANCE FEE WAIVER CERTIFICATION**

SEE INSTRUCTIONS ON PAGE 2

82

AMC 371754

FORM APPROVED  
OMB NO. 1004-0114  
Expires: January 31, 2020

- This small miner waiver is filed for the assessment year beginning on September 1, ~~2017~~<sup>2018</sup> and ending on September 1, ~~2018~~<sup>2019</sup>
- The undersigned and all related parties owned ten or fewer mining claims, mill, or tunnel sites located and maintained on Federal lands in the United States of America on September 1, ~~2017~~<sup>2018</sup>
- The undersigned have performed the assessment work required by law for each mining claim listed prior to filing this waiver and understand that by filing this form, the undersigned must file an affidavit of assessment work with the Bureau of Land Management (BLM) by the December 30th following the filing of this waiver.
- The undersigned understand that if the assessment work obligation has not yet come due under 30 U.S.C. 28 (for those claims in their first assessment year only), a notice of intent to hold reciting this condition must be recorded by the December 30th following the filing of this waiver.
- The undersigned understand that mill and tunnel sites may also be listed on this waiver and be waived from payment of the maintenance fee, and that a notice of intent to hold for these sites is required to be filed with the BLM by the December 30th following the filing of this waiver.
- The undersigned understand and acknowledge that pursuant to 43 U.S.C. 1212 and 18 U.S.C. 1001, the filing or recording of a false, fictitious, or fraudulent document with the BLM may result in a fine of up to \$250,000, a prison term not to exceed five years, or both.
- The mining claims, mill or tunnel sites for which this waiver from payment of the maintenance fees is requested are:

CLAIM OR SITE NAME	BLM RECORDATION SERIAL NUMBER
1. GOLD FAULT #1	AMC 371754
2.	
3.	
4.	
5.	
6.	
7.	
8.	
9.	
10.	

RECEIVED  
BLM AZ STATE OFFICE  
2018 JUN 22 P 1:51  
PHOENIX, ARIZONA

The owner(s) (claimants) of the above mining claims and sites are:

CLARK MORRISON  
(Owner's Name - Please Print)  
2225 CHERRY  
(Owner's Mailing Address)

Clark Morrison  
(Owner's Signature)  
WOODWARD OK 73801  
(City) (State) (Zip Code)

MEL MORRISON  
(Owner's Name - Please Print)  
2225 CHERRY  
(Owner's Mailing Address)

Mel Morrison  
(Owner's Signature)  
WOODWARD OK 73801  
(City) (State) (Zip Code)

(Owner's Name - Please Print)  
(Owner's Mailing Address)

(Owner's Signature)  
(City) (State) (Zip Code)

(Owner's Name - Please Print)  
(Owner's Mailing Address)

(Owner's Signature)  
(City) (State) (Zip Code)

(Continued on page 2)

483  
ENTERED  
SEP 05 2018  
BY: [Signature]

N/W/V  
[Signature]

(Owner's Name - Please Print)	(Owner's Signature)		
(Owner's Mailing Address)	(City)	(State)	(Zip Code)
(Owner's Name - Please Print)	(Owner's Signature)		
(Owner's Mailing Address)	(City)	(State)	(Zip Code)
(Owner's Name - Please Print)	(Owner's Signature)		
(Owner's Mailing Address)	(City)	(State)	(Zip Code)
(Owner's Name - Please Print)	(Owner's Signature)		
(Owner's Mailing Address)	(City)	(State)	(Zip Code)

18 U.S.C. 1001 and 43 U.S.C. 1212 make it a crime for any person knowingly and willfully to make to any department or agency of the United States any false, fictitious or fraudulent statements or representations as to any matter within its jurisdiction.

**INSTRUCTIONS**

1. This certification is made under the provisions of 43 U.S.C. § 1744 and 30 U.S.C. §28-28k and the regulations thereunder (43 CFR Part 3830).
2. The claimant(s) must fill in the dates in paragraph 1 for the beginning and ending of the assessment year for which this waiver is sought.
3. The claimant(s) must fill in the date in paragraph 2 for the beginning of the assessment year for which this waiver is sought.
4. All claim and site names and BLM serial numbers must be listed for the mining claims, mill sites, and tunnel sites for which the waiver is sought.
5. All owners of the mining claims, mill sites, and tunnel sites and their addresses must be given.
6. This waiver form must be signed by all the claimants or their designated agent, in original form. If an agent is designated, a notarized designation of agent, signed by all of the claimants with proper address given, must be submitted with this waiver.
7. This form must be filed no later than September 1st for the upcoming assessment year in the BLM State Office where the mining claims or sites are recorded, or the waiver cannot be granted by the BLM. (Example: To obtain a waiver for the assessment year 2012, which begins on September 1, 2011, you must qualify for and file for a waiver no later than September 1, 2011, in the proper BLM State Office.)
8. For all mining claims which require assessment work, you must record an affidavit of labor on or before the December 30th immediately following the filing of this waiver. For all other mining claims or sites waived, you must record a notice of intent to hold on or before the December 30th immediately following the filing of this waiver.
9. Mill and tunnel sites may also be listed on this waiver and be waived from payment of the maintenance fee. A notice of intent to hold for these sites is required to be filed by the December 30th following the filing of this waiver.

FOR OFFICIAL USE ONLY



UNITED STATES  
DEPARTMENT OF THE INTERIOR  
BUREAU OF LAND MANAGEMENT

FORM APPROVED  
OMB NO.: 1004-0114  
Expires: January 31, 2020

371754

**AFFIDAVIT OF ANNUAL ASSESSMENT WORK**

WHEN RECORDED, MAIL DOCUMENT TO:

NAME: CLARK & MEL MORRISON

ADDRESS: 2225 CHERRY

CITY, STATE, ZIP: WOODWARD, OK 73801

FOR COUNTY RECORDER'S USE

No. of Claims \_\_\_\_\_  
x \$10/claim  
Total due BLM \$ \_\_\_\_\_

TO ALL WHOM IT MAY CONCERN:

1. The undersigned certifies that at least \$100 per claim was expended for development, labor and improvements, or equivalent value added, as the annual assessment work for the assessment year ending September 1, 2018 for the following contiguous unpatented mining claim(s), located in the County of YAVAPAI, in the State of ARIZONA.

AMC 371754	GOLD FAULT #1	TN	4W	2	LSRB: M	4009840 B-4394 P-151	5/8/2006

RECEIVED  
BLM AZ STATE OFFICE  
2018 JUN 22 P 1:51  
PHOENIX, ARIZONA

# 4198113

ENTERED  
JUL 02 2018  
BY: Rann

2. Type of labor and improvements (specify what was done and give the total value for that labor and improvement to show at least \$100 for each claim). If a geological, geochemical, or geophysical survey was performed, as per 30 U.S.C. 28-1, reference the title of the report of survey, give cost and date of the survey and report, and indicate it was filed with the County Recorder:

Performed	Value	Date
MINING, RECLAMATION, MINOR ROAD IMPROVEMENTS	\$300.00	MAY, 2018

3. Name and mailing address of each person who performed the labor and improvements:

Name (please print)

CLARK MORRISON

MEL MORRISON

DADE MORRISON

Current Mailing Address (please print)

2225 CHERRY, WOODWARD, OK 73801

2225 CHERRY, WOODWARD, OK 73801

2225 CHERRY, WOODWARD, OK 73801

4. Name and mailing address of each person who holds and claims the subject mining claim(s) for the valuable minerals contained therein. Be sure to indicate if there is a change of address:

Name (please print)

CLARK MORRISON

MEL MORRISON

Current Mailing Address (please print)

2225 CHERRY, WOODWARD, OK 73801

2225 CHERRY, WOODWARD, OK 73801

5. The undersigned testifies that on the date of MAY 8, 2006, all monuments required by law were erected upon the subject claim(s), and all notices required by law were posted on the subject claim(s) or copies thereof were in place, and at said date, each corner monument bore or contained

markings sufficient to appropriately designate the corner of the claim to which it pertains and the name of the claim(s).

I hereby certify under penalty of perjury under the laws of the State of OKLAHOMA that the foregoing statements are true and correct:


Cathy Harrison [Signature] Date: 06/13/2018  
(Signature of person responsible for above statement)

Title 18 U.S.C. 1001 and 43 U.S.C. 1212 make it a crime for any person knowingly and willfully to make to any department or agency of the United States any false, fictitious or fraudulent statements or representations as to any matter within its jurisdiction.

**Notary Block**

SUBSCRIBED AND SWORN TO before me, this 13<sup>th</sup> day of JUNE 2018

By: Cynthia J. Goetzinger  
(Signature of Affiant)  
Title: Notary Public



My Commission Expires: Feb 24, 2020

**INSTRUCTIONS**

1. This is an optional form that may be used to satisfy the requirements for the Bureau of Land Management (BLM) under the provisions of 43 U.S.C. §1744 and 30 U.S.C. §28-28d and the regulations thereunder (43 CFR part 3835). Since local and State laws may vary, you should contact your local and State agencies where the claims are located to ensure all applicable laws and requirements are satisfied.
2. The claimant(s) must fill in the date in paragraph 1 for the applicable assessment year and the county and state where the claims are located.
3. All claim names, BLM serial numbers, legal descriptions, and original county recording information must be listed for the claims pertaining to this assessment notice.
4. The claimant(s) must complete paragraph 2 listing all labor or improvements which was performed on or did benefit the subject mining claims. The value and date of the labor or improvements must also be listed. The total amount of labor or improvements can be listed, but the total expenditure must equal at least \$100 for each claim.
5. The names and current mailing addresses of the person(s) performing the labor shall be listed in paragraph 3.
6. The name and current mailing address of each owner (claimant) of the claims shall be listed in paragraph 4. The mailing address shall be the owner's address and not the address of an agent or anyone representing the claimant. Be sure to note if there has been a change of address.
7. Paragraph 5 shall be completed to show the date it was verified that all monuments required by law were properly erected, all notices were posted, and that corners were appropriately designated for all claims listed.
8. An exact legible reproduction or duplicate (other than microfilm or other electronic media) of this affidavit or another type of affidavit of assessment work that you file or will file in the county where each claim is located, must be filed with the BLM on or before December 30 of the calendar year in which the assessment year ends. For mill or tunnel sites, a separate notice of intent to hold must be filed with the BLM on or before December 30. Requirements for filing a notice of intent to hold can be found at 43 CFR 3835.33.
9. A processing fee of \$10 for each claim listed must be remitted to the BLM along with this or any other affidavit of assessment work.

BLM  
RECEIVED  
TARRANT OFFICE  
JUN 22 2018  
P: 5  
P.O. BOX 100  
TARRANT, TEXAS 76101



# Clark & Mel Morrison

2225 Cherry \* Woodward, OK 73801 \* [macdam@swbell.net](mailto:macdam@swbell.net)

June 14, 2018

Bureau of Land Management  
Arizona State Office  
One North Central Avenue, Ste. 800  
Phoenix, AZ 85004-4427

RECEIVED  
BLM AZ STATE OFFICE  
2018 JUN 22 P 1:51  
PHOENIX, ARIZONA


RE: *AMC371754, Gold Fault #1*

Ladies and Gentlemen:

Please find enclosed the Form 3830-2 Maintenance Fee Waiver Certification with the Form 3830-4 Affidavit of Performance of Annual Work along with check #3712 in the amount of \$10.00. I have enclosed a stamped, self-addressed return envelope for your convenience in returning the filed paperwork.

If you need anything further, or have any questions, please do not hesitate to contact us.

Sincerely,



Mel Morrison

CERTIFIED MAIL®

MORRISON  
2225 CHERRY  
NW, OK 73801



7017 3040 0000 3340 7096



1000



85004

U.S. POSTAGE  
PAID  
WOODWARD, OK  
73801  
JUN 19, 18  
AMOUNT

**\$3.95**

R2305K131489-06

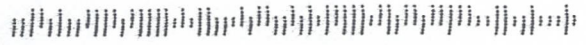
RECEIVED  
BLM AZ STATE OFFICE

2018 JUN 22 P 1:51

PHOENIX, ARIZONA

BUREAU OF LAND MANAGEMENT  
ARIZONA STATE OFFICE  
ONE NORTH CENTRAL AVE., SUITE 800  
PHOENIX, AZ 85004-4427

8500434427 0041



**United States Department of the Interior**  
**Bureau of Land Management**  
 DIV OF LANDS, MINRLS & ENERGY  
 ONE N CENTRAL AVE  
 PHOENIX, AZ 85004 -4427  
 Phone: 602-417-9200

Receipt

No: 4198113

<b>Transaction #:</b> 4312970	
<b>Date of Transaction:</b> 06/27/2018	
CUSTOMER:	
CLARK MORRISON 2225 CHERRY ST WOODWARD,OK 73801-4131 US	

LINE #	QTY	DESCRIPTION	REMARKS	UNIT PRICE	TOTAL
1	1.00	LOCATABLE MINERALS / MINING CLAIMS- NOT NEW-UNADJUD,ONE AUTH NO. ONLY / MINING CLAIM MONEY RECEIVED CASES: AMC371754/\$10.00	POL 2018/1 WAV	- n/a -	10.00
<b>TOTAL:</b>					<b>\$10.00</b>

PAYMENT INFORMATION			
1	AMOUNT:	10.00	POSTMARKED: N/A
	TYPE:	CHECK	RECEIVED: 06/27/2018
	CHECK NO:	3712	
	NAME:	MORRISON, CLARK 2225 CHERRY ST WOODWARD OK 73801-4131 US	

REMARKS

This receipt was generated by the automated BLM Collections and Billing System and is a paper representation of a portion of the official electronic record contained therein.

UNITED STATES  
DEPARTMENT OF THE INTERIOR  
BUREAU OF LAND MANAGEMENT  
**MAINTENANCE FEE WAIVER CERTIFICATION**

164

*[Handwritten Signature]*

Amc 371754

FORM APPROVED  
OMB NO. 1004-0114  
Expires: January 31, 2020

SEE INSTRUCTIONS ON PAGE 2

1. This small miner waiver is filed for the assessment year beginning on September 1, ~~2016~~<sup>2017</sup> and ending on September 1, ~~2017~~<sup>2018</sup> of America on September 1, ~~2016~~<sup>2017</sup>
2. The undersigned and all related parties owned ten or fewer mining claims, mill, or tunnel sites located and maintained on Federal lands in the United States
3. The undersigned have performed the assessment work required by law for each mining claim listed prior to filing this waiver and understand that by filing this form, the undersigned must file an affidavit of assessment work with the Bureau of Land Management (BLM) by the December 30th following the filing of this waiver.
4. The undersigned understand that if the assessment work obligation has not yet come due under 30 U.S.C. 28 (for those claims in their first assessment year only), a notice of intent to hold reciting this condition must be recorded by the December 30th following the filing of this waiver.
5. The undersigned understand that mill and tunnel sites may also be listed on this waiver and be waived from payment of the maintenance fee, and that a notice of intent to hold for these sites is required to be filed with the BLM by the December 30th following the filing of this waiver.
6. The undersigned understand and acknowledge that pursuant to 43 U.S.C. 1212 and 18 U.S.C. 1001, the filing or recording of a false, fictitious, or fraudulent document with the BLM may result in a fine of up to \$250,000, a prison term not to exceed five years, or both.
7. The mining claims, mill or tunnel sites for which this waiver from payment of the maintenance fees is requested are:

CLAIM OR SITE NAME	BLM RECORDATION SERIAL NUMBER
1. GOLD FAULT #1	✓ AMC 371754
2.	
3.	
4.	
5.	
6.	
7.	
8.	
9.	
10.	

RECEIVED  
BLM AZ STATE OFFICE  
2017 AUG -9 P 3:01  
PHOENIX, ARIZONA

The owner(s) (claimants) of the above mining claims and sites are:

CLARK MORRISON  
(Owner's Name - Please Print)

2225 CHERRY  
(Owner's Mailing Address)

*Clark Morrison*  
(Owner's Signature)

WOODWARD OK 73801  
(City) (State) (Zip Code)

MEL MORRISON  
(Owner's Name - Please Print)

2225 CHERRY  
(Owner's Mailing Address)

*Mel Morrison*  
(Owner's Signature)

WOODWARD OK 73801  
(City) (State) (Zip Code)

(Owner's Name - Please Print)

(Owner's Mailing Address)

(Owner's Signature)

(City)

(State)

(Zip Code)

(Owner's Name - Please Print)

(Owner's Mailing Address)

(Owner's Signature)

(City)

(State)

(Zip Code)

(Continued on page 2)

483  
ENTERED  
AUG 31 2017  
BY: *Jm*

*nww*



(Owner's Name - Please Print)	(Owner's Signature)
(Owner's Mailing Address)	(City) (State) (Zip Code)
(Owner's Name - Please Print)	(Owner's Signature)
(Owner's Mailing Address)	(City) (State) (Zip Code)
(Owner's Name - Please Print)	(Owner's Signature)
(Owner's Mailing Address)	(City) (State) (Zip Code)
(Owner's Name - Please Print)	(Owner's Signature)
(Owner's Mailing Address)	(City) (State) (Zip Code)

18 U.S.C. 1001 and 43 U.S.C. 1212 make it a crime for any person knowingly and willfully to make to any department or agency of the United States any false, fictitious or fraudulent statements or representations as to any matter within its jurisdiction.

**INSTRUCTIONS**

1. This certification is made under the provisions of 43 U.S.C. § 1744 and 30 U.S.C. § 28-28k and the regulations thereunder (43 CFR Part 3830).
2. The claimant(s) must fill in the dates in paragraph 1 for the beginning and ending of the assessment year for which this waiver is sought.
3. The claimant(s) must fill in the date in paragraph 2 for the beginning of the assessment year for which this waiver is sought.
4. All claim and site names and BLM serial numbers must be listed for the mining claims, mill sites, and tunnel sites for which the waiver is sought.
5. All owners of the mining claims, mill sites, and tunnel sites and their addresses must be given.
6. This waiver form must be signed by all the claimants or their designated agent, in original form. If an agent is designated, a notarized designation of agent, signed by all of the claimants with proper address given, must be submitted with this waiver.
7. This form must be filed no later than September 1st for the upcoming assessment year in the BLM State Office where the mining claims or sites are recorded, or the waiver cannot be granted by the BLM. (Example: To obtain a waiver for the assessment year 2012, which begins on September 1, 2011, you must qualify for and file for a waiver no later than September 1, 2011, in the proper BLM State Office.)
8. For all mining claims which require assessment work, you must record an affidavit of labor on or before the December 30th immediately following the filing of this waiver. For all other mining claims or sites waived, you must record a notice of intent to hold on or before the December 30th immediately following the filing of this waiver.
9. Mill and tunnel sites may also be listed on this waiver and be waived from payment of the maintenance fee. A notice of intent to hold for these sites is required to be filed by the December 30th following the filing of this waiver.

**FOR OFFICIAL USE ONLY**

RECEIVED  
BLM AZ STATE OFFICE  
PHOENIX, ARIZONA  
2011 AUG - 09 3:01



371754

# Clark & Mel Morrison

2225 Cherry \* Woodward, OK 73801 \* [macdam@swbell.net](mailto:macdam@swbell.net)

July 18, 2017

Bureau of Land Management  
Arizona State Office  
One North Central Avenue, Ste. 800  
Phoenix, AZ 85004-4427

RECEIVED  
BLM, PHOENIX, ARIZONA  
2017 AUG -9 P 3:01


RE: *AMC371754, Gold Fault #1*

Ladies and Gentlemen:

Please find enclosed the Form 3830-2 Maintenance Fee Waiver Certification with the Form 3830-4 Affidavit of Performance of Annual Work along with check #3691 in the amount of \$10.00. I have enclosed a stamped, self-addressed return envelope for your convenience in returning the filed paperwork.

If you need anything further, or have any questions, please do not hesitate to contact us.

Sincerely,

  
Mel Morrison

ENTERED  
AUG 14 2017  
BY: *RAM*

UNITED STATES  
DEPARTMENT OF THE INTERIOR  
BUREAU OF LAND MANAGEMENT

FORM APPROVED  
OMB NO.: 1004-0114  
Expires: January 31, 2020

**AFFIDAVIT OF ANNUAL ASSESSMENT WORK**

**WHEN RECORDED, MAIL DOCUMENT TO:**

NAME: Clark : Mel Morrison

ADDRESS: 2225 Cherry

CITY, STATE, ZIP: WOODWARD, OK 73801

**FOR COUNTY RECORDER'S USE**

No. of Claims 1  
x \$10/claim  
Total due BLM \$ 10

**TO ALL WHOM IT MAY CONCERN:**

1. The undersigned certifies that at least \$100 per claim was expended for development, labor and improvements, or equivalent value added, as the annual assessment work for the assessment year ending September 1, 2017 for the following contiguous unpatented mining claim(s), located in the County of YAVAPAI, in the State of ARIZONA.

BLM Serial No.	Name of Claim	Tp	Rg	Sec	Mer	County Recordation Book and Page No.	Co. Recording Date
AMC 371754	GOLD FAULT #1	TN	4W	2	6SRB:M	4009840 B-4394 P.151	5/8/2006

# 3930999

2. Type of labor and improvements (specify what was done and give the total value for that labor and improvement to show at least \$100 for each claim). If a geological, geochemical, or geophysical survey was performed, as per 30 U.S.C. 28-1, reference the title of the report of survey, give cost and date of the survey and report, and indicate it was filed with the County Recorder:

Type of Labor and Improvements	Value of Labor and Improvements	Date of Report
MINING, RECLAMATION, MINOR ROAD IMPROVEMENTS	\$300.00	JUNE, 2017

3. Name and mailing address of each person who performed the labor and improvements:

Name (please print)	Current Mailing Address (please print)
<u>Clark Morrison</u>	<u>2225 Cherry, Woodward, OK 73801</u>
<u>Mel Morrison</u>	<u>2225 Cherry, Woodward, OK 73801</u>
<u>Dade Morrison</u>	<u>2225 Cherry, Woodward, OK 73801</u>

4. Name and mailing address of each person who holds and claims the subject mining claim(s) for the valuable minerals contained therein. Be sure to indicate if there is a change of address:

Name (please print)	Current Mailing Address (please print)
<u>Clark Morrison</u>	<u>2225 Cherry, Woodward, OK 73801</u>
<u>Mel Morrison</u>	<u>2225 Cherry, Woodward, OK 73801</u>

RECEIVED  
 2017 AUG - 9 P 3:01  
 COUNTY RECORDER  
 TULSA, OKLAHOMA

5. The undersigned testifies that on the date of \_\_\_\_\_, 20\_\_\_\_, all monuments required by law were erected upon the subject claim(s), and all notices required by law were posted on the subject claim(s) or copies thereof were in place, and at said date, each corner monument bore or contained



markings sufficient to appropriately designate the corner of the claim to which it pertains and the name of the claim(s).

I hereby certify under penalty of perjury under the laws of the State of OKLAHOMA that the foregoing statements are true and correct:

Clark Lawson W. Lawson Date: 7/14/2017  
(Signature of person responsible for above statement)

Title 18 U.S.C. 1001 and 43 U.S.C. 1212 make it a crime for any person knowingly and willfully to make to any department or agency of the United States any false, fictitious or fraudulent statements or representations as to any matter within its jurisdiction.

**Notary Block**

SUBSCRIBED AND SWORN TO before me, this 14<sup>th</sup> day of July 20 17  
By: Cynthia J. Goetzinger  
(Signature of Affiant)  
Title: Notary Public  
My Commission Expires: Feb 24, 2020



**INSTRUCTIONS**

1. This is an optional form that may be used to satisfy the requirements for the Bureau of Land Management (BLM) under the provisions of 43 U.S.C. §1744 and 30 U.S.C. §28-28d and the regulations thereunder (43 CFR part 3835). Since local and State laws may vary, you should contact your local and State agencies where the claims are located to ensure all applicable laws and requirements are satisfied.
2. The claimant(s) must fill in the date in paragraph 1 for the applicable assessment year and the county and state where the claims are located.
3. All claim names, BLM serial numbers, legal descriptions, and original county recording information must be listed for the claims pertaining to this assessment notice.
4. The claimant(s) must complete paragraph 2 listing all labor or improvements which was performed on or did benefit the subject mining claims. The value and date of the labor or improvements must also be listed. The total amount of labor or improvements can be listed, but the total expenditure must equal at least \$100 for each claim.
5. The names and current mailing addresses of the person(s) performing the labor shall be listed in paragraph 3.
6. The name and current mailing address of each owner (claimant) of the claims shall be listed in paragraph 4. The mailing address shall be the owner's address and not the address of an agent or anyone representing the claimant. Be sure to note if there has been a change of address.
7. Paragraph 5 shall be completed to show the date it was verified that all monuments required by law were properly erected, all notices were posted, and that corners were appropriately designated for all claims listed.
8. An exact legible reproduction or duplicate (other than microfilm or other electronic media) of this affidavit or another type of affidavit of assessment work that you file or will file in the county where each claim is located, must be filed with the BLM on or before December 30 of the calendar year in which the assessment year ends. For mill or tunnel sites, a separate notice of intent to hold must be filed with the BLM on or before December 30. Requirements for filing a notice of intent to hold can be found at 43 CFR 3835.33.
9. A processing fee of \$10 for each claim listed must be remitted to the BLM along with this or any other affidavit of assessment work.

RECEIVED  
AUG - 9 P 3:01  
BLM ARIZONA



MORRISON  
2225 CHERRY  
NW, OK 73801

RECEIVED  
BLM AZ STATE OFFICE

2017 AUG -9 P 3:01

PHOENIX, ARIZONA

CERTIFIED MAIL®



7014 2120 0003 2123 4626

PHOENIX, ARIZONA CITY  
ADRES  
08948  
PP431



1000



85004

U.S. POSTAGE  
PAID  
WOODWARD, OK  
73801  
JUL 18, 17  
AMOUNT

**\$4.05**

R2305H129730-01

BUREAU OF LAND MANAGEMENT  
ARIZONA STATE OFFICE  
ONE NORTH CENTRAL AVE., SUITE 800  
PHOENIX, AZ 85004-4427

85004-442700



**United States Department of the Interior**  
**Bureau of Land Management**  
 DIV OF LANDS, MINRLS & ENERGY  
 ONE N CENTRAL AVE  
 PHOENIX, AZ 85004 -4427  
 Phone: 602-417-9200

Receipt

No: 3930999

<b>Transaction #:</b> 4040565	
<b>Date of Transaction:</b> 08/10/2017	
CUSTOMER:	
CLARK MORRISON 2225 CHERRY ST WOODWARD,OK 73801-4131 US	

LINE #	QTY	DESCRIPTION	REMARKS	UNIT PRICE	TOTAL
1	1.00	LOCATABLE MINERALS / MINING CLAIMS- NOT NEW-UNADJUD,ONE AUTH NO. ONLY / MINING CLAIM MONEY RECEIVED CASES: AMC371754/\$10.00	POL 2017/1 WAV	- n/a -	10.00
<b>TOTAL:</b>					<b>\$10.00</b>

PAYMENT INFORMATION					
1	AMOUNT:	10.00	POSTMARKED:	08/08/2017	
	TYPE:	CHECK	RECEIVED:	08/09/2017	
	CHECK NO:	3691			
	NAME:	MORRISON, CLARK 2225 CHERRY ST WOODWARD OK 73801-4131 US			

REMARKS

This receipt was generated by the automated BLM Collections and Billing System and is a paper representation of a portion of the official electronic record contained therein.

UNITED STATES  
DEPARTMENT OF THE INTERIOR  
BUREAU OF LAND MANAGEMENT

137

*Adler*

371754

FORM APPROVED  
OMB NO. 1004-0114  
Expires: October 31, 2016

MAINTENANCE FEE WAIVER CERTIFICATION

SEE INSTRUCTIONS ON PAGE 2

- This small miner waiver is filed for the assessment year beginning on September 1, ~~2015~~<sup>2016</sup> and ending on September 1, ~~2016~~<sup>2017</sup>.
- The undersigned and all related parties own ten or fewer mining claims, mill, or tunnel sites located and maintained on Federal lands in the United States of America on September 1, ~~2015~~<sup>2016</sup>.
- The undersigned have performed the assessment work required by law for each mining claim listed prior to filing this waiver and understand that by filing this form, the undersigned must file an affidavit of assessment work with the Bureau of Land Management (BLM) by the December 30th following the filing of this waiver.
- The undersigned understand that if the assessment work obligation has not yet come due under 30 U.S.C. 28 (for those claims in their first assessment year only), a notice of intent to hold reciting this condition must be recorded by the December 30th following the filing of this waiver.
- The undersigned understand that mill and tunnel sites may also be listed on this waiver and be waived from payment of the maintenance fee, and that a notice of intent to hold for these sites is required to be filed with the BLM by the December 30th following the filing of this waiver.
- The undersigned understand and acknowledge that pursuant to 43 U.S.C. 1212 and 18 U.S.C. 1001, the filing or recording of a false, fictitious, or fraudulent document with the BLM may result in a fine of up to \$250,000, a prison term not to exceed five years, or both.
- The mining claims, mill or tunnel sites for which this waiver from payment of the maintenance fees is requested are:

CLAIM OR SITE NAME	BLM RECORDATION SERIAL NUMBER
1. GOLD FAULT #1	AMC 371754
2.	
3.	
4.	
5.	
6.	
7.	
8.	
9.	
10.	

RECEIVED  
BLM AT STATE OFFICE  
2016 AUG -1 PM 3:01  
PHOENIX, ARIZONA

The owner(s) (claimants) of the above mining claims and sites are:

CLARK MORRISON  
(Owner's Name - Please Print)  
2225 CHERRY, WOODWARD, OK 73801  
(Owner's Mailing Address)

*Clark Morrison*  
(Owner's Signature)  
WOODWARD OK 73801  
(City) (State) (Zip Code)

MEL MORRISON  
(Owner's Name - Please Print)  
2225 CHERRY  
(Owner's Mailing Address)

*Mel Morrison*  
(Owner's Signature)  
WOODWARD OK 73801  
(City) (State) (Zip Code)

\_\_\_\_\_  
(Owner's Name - Please Print)  
\_\_\_\_\_  
(Owner's Mailing Address)

\_\_\_\_\_  
(Owner's Signature)  
\_\_\_\_\_  
(City) (State) (Zip Code)

\_\_\_\_\_  
(Owner's Name - Please Print)  
\_\_\_\_\_  
(Owner's Mailing Address)

\_\_\_\_\_  
(Owner's Signature)  
\_\_\_\_\_  
(City) (State) (Zip Code)

ENTERED  
483  
AUG 31 2016  
BY: *[Signature]*

*nwv pm*



\_\_\_\_\_  
(Owner's Name - Please Print)

\_\_\_\_\_  
(Owner's Signature)

\_\_\_\_\_  
(Owner's Mailing Address)

\_\_\_\_\_  
(City)

\_\_\_\_\_  
(State)

\_\_\_\_\_  
(Zip Code)

-----  
\_\_\_\_\_  
(Owner's Name - Please Print)

\_\_\_\_\_  
(Owner's Signature)

\_\_\_\_\_  
(Owner's Mailing Address)

\_\_\_\_\_  
(City)

\_\_\_\_\_  
(State)

\_\_\_\_\_  
(Zip Code)

-----  
\_\_\_\_\_  
(Owner's Name - Please Print)

\_\_\_\_\_  
(Owner's Signature)

\_\_\_\_\_  
(Owner's Mailing Address)

\_\_\_\_\_  
(City)

\_\_\_\_\_  
(State)

\_\_\_\_\_  
(Zip Code)

-----  
\_\_\_\_\_  
(Owner's Name - Please Print)

\_\_\_\_\_  
(Owner's Signature)

\_\_\_\_\_  
(Owner's Mailing Address)

\_\_\_\_\_  
(City)

\_\_\_\_\_  
(State)

\_\_\_\_\_  
(Zip Code)

18 U.S.C. 1001 and 43 U.S.C. 1212 make it a crime for any person knowingly and willfully to make to any department or agency of the United States any false, fictitious or fraudulent statements or representations as to any matter within its jurisdiction.

#### INSTRUCTIONS

1. This certification is made under the provisions of 43 U.S.C. § 1744 and 30 U.S.C. §28-28k and the regulations thereunder (43 CFR Part 3830).
2. The claimant(s) must fill in the dates in paragraph 1 for the beginning and ending of the assessment year for which this waiver is sought.
3. The claimant(s) must fill in the date in paragraph 2 for the beginning of the assessment year for which this waiver is sought.
4. All claim and site names and BLM serial numbers must be listed for the mining claims, mill sites, and tunnel sites for which the waiver is sought.
5. All owners of the mining claims, mill sites, and tunnel sites and their addresses must be given.
6. This waiver form must be signed by all the claimants or their designated agent, in original form. If an agent is designated, a notarized designation of agent, signed by all of the claimants with proper address given, must be submitted with this waiver.
7. This form must be filed no later than September 1st for the upcoming assessment year in the BLM State Office where the mining claims or sites are recorded, or the waiver cannot be granted by the BLM. (Example: To obtain a waiver for the assessment year 2012, which begins on September 1, 2011, you must qualify for and file for a waiver no later than September 1, 2011, in the proper BLM State Office.)
8. For all mining claims which require assessment work, you must record an affidavit of labor on or before the December 30th immediately following the filing of this waiver. For all other mining claims or sites waived, you must record a notice of intent to hold on or before the December 30th immediately following the filing of this waiver.
9. Mill and tunnel sites may also be listed on this waiver and be waived from payment of the maintenance fee. A notice of intent to hold for these sites is required to be filed by the December 30th following the filing of this waiver.

FOR OFFICIAL USE ONLY



**AFFIDAVIT OF ANNUAL ASSESSMENT WORK**

371754

WHEN RECORDED, MAIL DOCUMENT TO:

NAME: Clark : Mel Morrison

ADDRESS: 2225 Cherry

CITY, STATE, ZIP: Woodward, OK 73801

FOR COUNTY RECORDER'S USE

No. of Claims 1

x \$10/claim

Total due BLM \$ \$10.00

TO ALL WHOM IT MAY CONCERN:

1. The undersigned certifies that at least \$100 per claim was expended for development, labor and improvements, or equivalent value added, as the annual assessment work for the assessment year ending September 1, 2016 for the following contiguous unpatented mining claim(s), located in the County of YAVAPAI, in the State of ARIZONA.

BLM Serial No.	Name of Claim	Tp	Rg	Sec	Mer	County Recordation Book and Page No.	Date
<u>AMC 371754</u>	<u>GOLD FAULT #1</u>	<u>7N</u>	<u>4W</u>	<u>2</u>	<u>GSRB: M</u>	<u>4009840 B-4394 P.151</u>	<u>5/8/2006</u>

RECEIVED  
BLM AZ STATE OFFICE  
2016 AUG 1 PM 3:01  
PHOENIX, ARIZONA

ENTERED  
AUG 03 2016  
BY: RAM

RECEIPT # 3619273

2. Type of labor and improvements (specify what was done and give the total value for that labor and improvement to show at least \$100 for each claim). If a geological, geochemical, or geophysical survey was performed, as per 30 U.S.C. 28-1, reference the title of the report of survey, give cost and date of the survey and report, and indicate it was filed with the County Recorder:

Description of Work Performed	Value of Work Performed	Date Work Was Performed
Mining, reclamation & road improvements.	\$300. <sup>00</sup>	May 18, 19, 20 <sup>16</sup> 2016

3. Name and mailing address of each person who performed the labor and improvements:

Name (please print)

Clark Morrison

Mel Morrison

Dade Morrison

Current Mailing Address (please print)

2225 Cherry, Woodward, OK 73801

2225 Cherry, Woodward, OK 73801

2225 Cherry, Woodward, OK 73801

4. Name and mailing address of each person who holds and claims the subject mining claim(s) for the valuable minerals contained therein. Be sure to indicate if there is a change of address:

Name (please print)

Clark Morrison

Mel Morrison

Current Mailing Address (please print)

2225 Cherry, Woodward, OK 73801

2225 Cherry, Woodward, OK 73801

5. The undersigned testifies that on the date of MARCH 1, 2006, all monuments required by law were erected upon the subject claim(s), and all notices required by law were posted on the subject claim(s) or copies thereof were in place, and at said date, each corner monument bore or contained

markings sufficient to appropriately designate the corner of the claim to which it pertains and the name of the claim(s).

I hereby certify under penalty of perjury under the laws of the State of Oklahoma that the foregoing statements are true and correct:

Clark Lawson [Signature] Date: 7/27/2016  
(Signature of person responsible for above statement)

Title 18 U.S.C. 1001 and 43 U.S.C. 1212 make it a crime for any person knowingly and willfully to make to any department or agency of the United States any false, fictitious or fraudulent statements or representations as to any matter within its jurisdiction.


**Notary Block**

SUBSCRIBED AND SWORN TO before me, this 28<sup>th</sup> day of July 20 16

By: [Signature]  
(Signature of Affiant)

Title: Notary public #00011806

My Commission Expires: 8/21/2016



RECEIVED  
BLM AZ STATE OFFICE  
2016 AUG -1 PM 3:02  
PHOENIX, ARIZONA

**INSTRUCTIONS**

1. This is an optional form that may be used to satisfy the requirements for the Bureau of Land Management (BLM) under the provisions of 43 U.S.C. §1744 and 30 U.S.C. §28-28d and the regulations thereunder (43 CFR part 3835). Since local and State laws may vary, you should contact your local and State agencies where the claims are located to ensure all applicable laws and requirements are satisfied.
2. The claimant(s) must fill in the date in paragraph 1 for the applicable assessment year and the county and state where the claims are located.
3. All claim names, BLM serial numbers, legal descriptions, and original county recording information must be listed for the claims pertaining to this assessment notice.
4. The claimant(s) must complete paragraph 2 listing all labor or improvements which was performed on or did benefit the subject mining claims. The value and date of the labor or improvements must also be listed. The total amount of labor or improvements can be listed, but the total expenditure must equal at least \$100 for each claim.
5. The names and current mailing addresses of the person(s) performing the labor shall be listed in paragraph 3.
6. The name and current mailing address of each owner (claimant) of the claims shall be listed in paragraph 4. The mailing address shall be the owner's address and not the address of an agent or anyone representing the claimant. Be sure to note if there has been a change of address.
7. Paragraph 5 shall be completed to show the date it was verified that all monuments required by law were properly erected, all notices were posted, and that corners were appropriately designated for all claims listed.
8. An exact legible reproduction or duplicate (other than microfilm or other electronic media) of this affidavit or another type of affidavit of assessment work that you file or will file in the county where each claim is located, must be filed with the BLM on or before December 30 of the calendar year in which the assessment year ends. For mill or tunnel sites, a separate notice of intent to hold must be filed with the BLM on or before December 30. Requirements for filing a notice of intent to hold can be found at 43 CFR 3835.33.
9. A processing fee of \$10 for each claim listed must be remitted to the BLM along with this or any other affidavit of assessment work.

## NOTICES

**THE PRIVACY ACT** and 43 CFR 2.48(d) require that you be furnished with the following information in connection with the information requested by this form.

**AUTHORITY:** 30 U.S.C. §28-28d and 43 CFR part 3835 permit collection of the information requested by this form.

**PRINCIPAL PURPOSE:** The BLM will use the information you provide to document compliance with 43 U.S.C. 1744 and that assessment work has been completed in accordance with 30 U.S.C. § 28-28d and 43 CFR part 3835 in lieu of paying the maintenance fee for the mining claims listed on this form.

**ROUTINE USES:** The BLM will only disclose this information in accordance with the provisions at 43 CFR 2.56(b) and (c).

**EFFECT OF NOT PROVIDING INFORMATION:** Disclosure of the requested information is required by 30 U.S.C. § 28-28d and 43 CFR part 3835 for claimants qualified to perform assessment work in lieu of paying the maintenance fee. Failure to submit all the requested information or to complete this form will delay the BLM's processing of the form and may preclude the BLM's acceptance of the assessment work information, which may result in forfeiture of the mining claim(s) by the claimant.

**THE PAPERWORK REDUCTION ACT** requires us to inform you that:

Use of this form is optional. You must perform assessment if a waiver to pay the maintenance fee has been requested. This form is provided to help you attest that annual assessment work has been completed in lieu of paying the maintenance fee for your claim(s). Submission of the requested information is necessary to obtain or retain a benefit.

You do not have to respond to this or any other Federal agency-sponsored information collection unless it displays a valid OMB control number.

**BURDEN HOURS STATEMENT:** The estimated public reporting burden for this form is 30 minutes per response, including the time for reviewing instructions, gathering and maintaining data, and completing and reviewing the form. You may submit comments regarding the burden estimate or any other aspect of this form to: U.S. Department of the Interior, Bureau of Land Management (1004-0114), Bureau Information Collection Clearance Officer (WO-630), 1849 C Street, N.W., Room 2134LM, Washington, D.C. 20240.



# Clark & Mel Morrison

2225 Cherry \* Woodward, OK 73801 \* 580.256.0306 \* [macdam@swbell.net](mailto:macdam@swbell.net)

July 27, 2016

Bureau of Land Management  
Arizona State Office  
One North Central Avenue, Ste. 800  
Phoenix, AZ 85004-4427

RE: *AMC371754, Gold Fault #1*

Ladies and Gentlemen:

Please find enclosed the Form 3830-2 Maintenance Fee Waiver Certification with the Affidavit of Performance of Annual Work along with check #3648 in the amount of \$10.00. I have enclosed a stamped, self-addressed return envelope for your convenience in returning the filed paperwork.

If you need anything further, or have any questions, please do not hesitate to contact us.

Sincerely,



Mel Morrison

RECEIVED  
BLM AZ STATE OFFICE  
2016 AUG - 1 PM 3:01  
PHOENIX, ARIZONA

Clark & Melody Morrison  
2225 Cherry Ave.  
Woodward, OK 73801

OKLAHOMA CITY OK 730

28 JUL 2016 PM 6 L



ARIZONA BUREAU OF LAND MANAGEMENT  
ONE NORTH CENTRAL AVE., SUITE 800  
PHOENIX, AZ 85004-4427

85004-442700



**United States Department of the Interior  
Bureau of Land Management**

DIV OF LANDS, MINRLS & ENERGY  
ONE N CENTRAL AVE  
PHOENIX, AZ 85004 -4427  
Phone: 602-417-9200

Receipt

No: 3619273

<b>Transaction #:</b> 3722908	
<b>Date of Transaction:</b> 08/02/2016	
CUSTOMER:	
CLARK MORRISON 2225 CHERRY ST WOODWARD, OK 73801-4131 US	

LINE #	QTY	DESCRIPTION	REMARKS	UNIT PRICE	TOTAL
1	1.00	LOCATABLE MINERALS / MINING CLAIMS-NOT NEW-UNADJUD, ONE AUTH NO. ONLY / MINING CLAIM MONEY RECEIVED CASES: AMC371754/\$10.00	WAIVER 2017 - 1 / POL 2016 - 1	- n/a -	10.00
<b>TOTAL:</b>					<b>\$10.00</b>

PAYMENT INFORMATION			
1	AMOUNT:	10.00	POSTMARKED: 07/28/2016
	TYPE:	CHECK	RECEIVED: 08/01/2016
	CHECK NO:	3648	
	NAME:	MORRISON, MELODY A 2225 CHERRY ST WOODWARD OK 73801-4131 US	

REMARKS

This receipt was generated by the automated BLM Collections and Billing System and is a paper representation of a portion of the official electronic record contained therein.

UNITED STATES  
DEPARTMENT OF THE INTERIOR  
BUREAU OF LAND MANAGEMENT

29

*AdA*

371754

MAINTENANCE FEE WAIVER CERTIFICATION

FORM APPROVED  
OMB NO. 1004-0114  
Expires: October 31, 2016

SEE INSTRUCTIONS ON PAGE 2

- This small miner waiver is filed for the assessment year beginning on September 1, 2015 and ending on September 1, 2016.
- The undersigned and all related parties owned ten or fewer mining claims, mill, or tunnel sites located and maintained on Federal lands in the United States of America on September 1, 2015.
- The undersigned have performed the assessment work required by law for each mining claim listed prior to filing this waiver and understand that by filing this form, the undersigned must file an affidavit of assessment work with the Bureau of Land Management (BLM) by the December 30th following the filing of this waiver.
- The undersigned understand that if the assessment work obligation has not yet come due under 30 U.S.C. 28 (for those claims in their first assessment year only), a notice of intent to hold reciting this condition must be recorded by the December 30th following the filing of this waiver.
- The undersigned understand that mill and tunnel sites may also be listed on this waiver and be waived from payment of the maintenance fee, and that a notice of intent to hold for these sites is required to be filed with the BLM by the December 30th following the filing of this waiver.
- The undersigned understand and acknowledge that pursuant to 43 U.S.C. 1212 and 18 U.S.C. 1001, the filing or recording of a false, fictitious, or fraudulent document with the BLM may result in a fine of up to \$250,000, a prison term not to exceed five years, or both.
- The mining claims, mill or tunnel sites for which this waiver from payment of the maintenance fees is requested are:

CLAIM OR SITE NAME	BLM RECORDATION SERIAL NUMBER
1. GOLD FAULT #1 ✓	AMC 371754
2.	
3.	
4.	
5.	
6.	
7.	
8.	
9.	
10.	

The owner(s) (claimants) of the above mining claims and sites are:

CLARK MORRISON  
(Owner's Name - Please Print)

*Clark Morrison*  
(Owner's Signature)

2225 CHERRY  
(Owner's Mailing Address)

WOODWARD OK 73801  
(City) (State) (Zip Code)

MEL MORRISON  
(Owner's Name - Please Print)

*Mel Morrison*  
(Owner's Signature)

2225 CHERRY  
(Owner's Mailing Address)

WOODWARD OK 73801  
(City) (State) (Zip Code)

(Owner's Name - Please Print)

(Owner's Signature)

(Owner's Mailing Address)

(City) (State) (Zip Code)

(Owner's Name - Please Print)

(Owner's Signature)

(Owner's Mailing Address)

(City) (State) (Zip Code)

ENTERED  
SEP 1 2015  
BY: RE

2015 MAR 19 P 3 06  
FEDERAL BUREAU OF SURVEY

NW-RE 9/2



(Owner's Name - Please Print)	(Owner's Signature)		
(Owner's Mailing Address)	(City)	(State)	(Zip Code)
(Owner's Name - Please Print)	(Owner's Signature)		
(Owner's Mailing Address)	(City)	(State)	(Zip Code)
(Owner's Name - Please Print)	(Owner's Signature)		
(Owner's Mailing Address)	(City)	(State)	(Zip Code)
(Owner's Name - Please Print)	(Owner's Signature)		
(Owner's Mailing Address)	(City)	(State)	(Zip Code)

18 U.S.C. 1001 and 43 U.S.C. 1212 make it a crime for any person knowingly and willfully to make to any department or agency of the United States any false, fictitious or fraudulent statements or representations as to any matter within its jurisdiction.

INSTRUCTIONS

1. This certification is made under the provisions of 43 U.S.C. § 1744 and 30 U.S.C. §28-28k and the regulations thereunder (43 CFR Part 3830).
2. The claimant(s) must fill in the dates in paragraph 1 for the beginning and ending of the assessment year for which this waiver is sought.
3. The claimant(s) must fill in the date in paragraph 2 for the beginning of the assessment year for which this waiver is sought.
4. All claim and site names and BLM serial numbers must be listed for the mining claims, mill sites, and tunnel sites for which the waiver is sought.
5. All owners of the mining claims, mill sites, and tunnel sites and their addresses must be given.
6. This waiver form must be signed by all the claimants or their designated agent, in original form. If an agent is designated, a notarized designation of agent, signed by all of the claimants with proper address given, must be submitted with this waiver.
7. This form must be filed no later than September 1st for the upcoming assessment year in the BLM State Office where the mining claims or sites are recorded, or the waiver cannot be granted by the BLM. (Example: To obtain a waiver for the assessment year 2012, which begins on September 1, 2011, you must qualify for and file for a waiver no later than September 1, 2011, in the proper BLM State Office.)
8. For all mining claims which require assessment work, you must record an affidavit of labor on or before the December 30th immediately following the filing of this waiver. For all other mining claims or sites waived, you must record a notice of intent to hold on or before the December 30th immediately following the filing of this waiver.
9. Mill and tunnel sites may also be listed on this waiver and be waived from payment of the maintenance fee. A notice of intent to hold for these sites is required to be filed by the December 30th following the filing of this waiver.

RECEIVED  
 MAY 19 P 3 10  
 BUREAU OF LAND MANAGEMENT  
 DENVER, COLORADO

FOR OFFICIAL USE ONLY

When Recorded Return Document to:

Clark & Mel Morrison  
2225 Cherry  
Woodward, OK 73801

Check here if this is a change of address.

Telephone: 580.256.0306

E-mail address: maadam@swebell.net

**AFFIDAVIT OF PERFORMANCE OF ANNUAL WORK**

1. State of Oklahoma, County of Woodward ss:

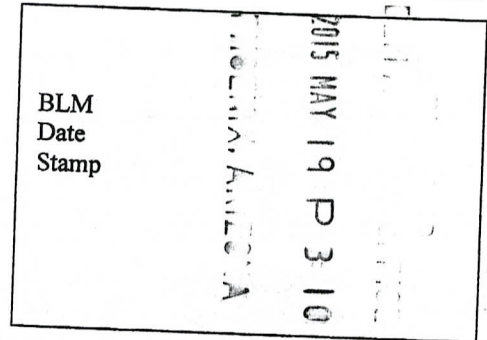
2. (Name) Clark & Mel Morrison

3. Reside at (Address) 2225 Cherry

City Woodward County Woodward

State OK zip 73801 being duly sworn, depose and say that I am a citizen of the United States, more than eighteen years of age, and that all of the facts set forth in this affidavit, subject to the provisions and penalties of 18 U.S.C. 1001 pertaining to the filing of false, fictitious, or fraudulent statements with the United States, are true and correct according to the best of my knowledge, information and belief.


4. Owner's name and address (If not shown in Items 1-3 above).



5. That I am personally acquainted with the mining claim(s). The work and improvements were made by and at the expense of the owner(s) of said claim(s). Said contiguous group of claims, listed on this document, are situated in the

San Domingo (optional) Mining District; Yavapai County, Arizona.

Line No.	AMC NUMBER	CLAIM/SITE NAME	COUNTY RECORDER DATA (if available)	TWP	RNG	SEC
1	371754	Gold Fault #1	4009840 B-4394 P-151	7N	4W	2
2						
3						
4						
5						
6						



BLM  
Date  
Stamp

2015 MAY 19 P 3:10  
T. J. HULLS, A.

7						
8						
9						
10						

6. That between the dates starting at 12 o'clock noon on September 1, 20 14 and ending at 12 o'clock noon on September 1, 20 15 at least \$ 300.00 dollars worth of work and improvements were done and performed upon said claim(s) or upon one or more of a contiguous group of claims for the benefit of all, wholly or partly outside of a contiguous group of claims for the benefit of all, not including the location work.

7. That the following persons were employed to perform the work and improvements described herein: Clark, Mel and Dede Morrison

8. That the work and improvements performed were: Mining, reclamation and road improvements.

9. Dated: 5/13/15 Signature: Clark Morrison Mel Morrison


SUBSCRIBED AND SWORN TO before me, a Notary Public, this 13<sup>th</sup> day of May 20 15

By: Clark & Mel Morrison

Notary Public Cynthia J. Butzinger

My Commission Expires 04/01/2016

Bureau of Land Management  
Arizona State Office  
[www.az.blm.gov](http://www.az.blm.gov)



No. of Claims: 1 x \$10 = \$10.00  
 Check No.: 3598 Init. AM  
 Receipt No.: 3300881  
 For BLM Use Only

# Clark & Mel Morrison

2225 Cherry \* Woodward, OK 73801 \* 580.256.0306 \* [macdam@swbell.net](mailto:macdam@swbell.net)

May 15, 2015

Bureau of Land Management  
Arizona State Office  
One North Central Avenue, Ste. 800  
Phoenix, AZ 85004-4427


*RE: AMC371754, Gold Fault #1*

Ladies and Gentlemen:

Please find enclosed the Form 3830-2 Maintenance Fee Waiver Certification with the Affidavit of Performance of Annual Work along with check #3598 in the amount of \$10.00. I have enclosed a stamped, self-addressed return envelope for your convenience in returning the filed paperwork.

If you need anything further, or have any questions, please do not hesitate to contact us.

Sincerely,



Mel Morrison

2015 MAY 19 P 3 09  
PHOENIX, ARIZONA



**United States Department of the Interior**  
**Bureau of Land Management**  
LANDS/RECREATION & PLANNING  
ONE N CENTRAL AVE  
PHOENIX, AZ 85004 -2203  
Phone: 602-417-9200

Receipt

No: 3300881

<b>Transaction #:</b> 3397803	
<b>Date of Transaction:</b> 05/20/2015	
CUSTOMER:	
CLARK MORRISON 2225 CHERRY ST WOODWARD, OK 73801-4131 US	

LINE #	QTY	DESCRIPTION	REMARKS	UNIT PRICE	TOTAL
1	1.00	LOCATABLE MINERALS / MINING CLAIMS-NOT NEW-UNADJUD, ONE AUTH NO. ONLY / MINING CLAIM MONEY RECEIVED CASES: AMC371754/\$10.00	MAINT FEE WAIVER (1) 2016 / POL (1) 2015	- n/a -	10.00
<b>TOTAL:</b>					<b>\$10.00</b>

PAYMENT INFORMATION			
1	AMOUNT:	10.00	POSTMARKED: 05/15/2015
	TYPE:	CHECK	RECEIVED: 05/19/2015
	CHECK NO:	3598	
	NAME:	MORRISON, MELODY 2225 CHERRY AVE WOODWARD OK 73801 US	

REMARKS

This receipt was generated by the automated BLM Collections and Billing System and is a paper representation of a portion of the official electronic record contained therein.

ENTERED  
MAY 21 2015  
BY: RAM



2015 MAY 19 P 3:10

PHOENIX, ARIZONA

 <b>Click-N-Ship®</b>	
<b>P</b>	<small>usps.com</small> <b>\$5.54</b> US POSTAGE
	9405 5036 9930 0058 2976 97 0055 4000 0558 5004  Commercial Base Pricing 05/15/15 0 lb 5 oz Mailed from 73801 062S0000001307
<b>PRIORITY MAIL 2-DAY™</b>	
MELODY MORRISON MCM RESEARCH, LLC 2225 CHERRY ST WOODWARD OK 73801-4131	Expected Delivery Date: 05/18/15 <b>0006</b>
<b>C041</b>	
SHIP TO: ARIZONA BUREAU OF LAND MANAGEMENT 1 N CENTRAL AVE STE 800 PHOENIX AZ 85004-4427	
<b>USPS TRACKING #</b>	
 9405 5036 9930 0058 2976 97	
Electronic Rate Approved #038555749	

X



UNITED STATES  
DEPARTMENT OF THE INTERIOR  
BUREAU OF LAND MANAGEMENT

MAINTENANCE FEE WAIVER CERTIFICATION

SEE INSTRUCTIONS ON PAGE 2

1070

AMC 371754

A.H.

FORM APPROVED  
OMB NO. 1004-0114  
Expires: August 31, 2013

1. This small miner waiver is filed for the assessment year beginning on September 1, 2014 and ending on September 1, 2015.
2. The undersigned and all related parties owned ten or fewer mining claims, mill, or tunnel sites located and maintained on Federal lands in the United States of America on September 1, 2014.
3. The undersigned have performed the assessment work required by law for each mining claim listed prior to filing this waiver and understand that by filing this form, the undersigned must file an affidavit of assessment work with the Bureau of Land Management (BLM) by the December 30th following the filing of this waiver.
4. The undersigned understand that if the assessment work obligation has not yet come due under 30 U.S.C. 28 (for those claims in their first assessment year only), a notice of intent to hold reciting this condition must be recorded by the December 30th following the filing of this waiver.
5. The undersigned understand that mill and tunnel sites may also be listed on this waiver and be waived from payment of the maintenance fee, and that a notice of intent to hold for these sites is required to be filed with the BLM by the December 30th following the filing of this waiver.
6. The undersigned understand and acknowledge that pursuant to 43 U.S.C. 1212 and 18 U.S.C. 1001, the filing or recording of a false, fictitious, or fraudulent document with the BLM may result in a fine of up to \$250,000, a prison term not to exceed five years, or both.
7. The mining claims, mill or tunnel sites for which this waiver from payment of the maintenance fees is requested are:

CLAIM OR SITE NAME	BLM RECORDATION SERIAL NUMBER
1. <u>GOLD FAULT #1</u>	<u>AMC 371754</u> ✓
2.	
3.	
4.	
5.	
6.	
7.	
8.	
9.	
10.	

The owner(s) (claimants) of the above mining claims and sites are:

CLARK MORRISON  
(Owner's Name - Please Print)

2225 CHERRY  
(Owner's Mailing Address)

Clark Morrison  
(Owner's Signature)

WOODWARD OK 73801  
(City) (State) (Zip Code)

MEL MORRISON  
(Owner's Name - Please Print)

2225 CHERRY  
(Owner's Mailing Address)

Mel Morrison  
(Owner's Signature)

WOODWARD OK 73801  
(City) (State) (Zip Code)

(Owner's Name - Please Print)

(Owner's Mailing Address)

(Owner's Signature)

(City) (State) (Zip Code)

(Owner's Name - Please Print)

(Owner's Mailing Address)

(Owner's Signature)

(City) (State) (Zip Code)

(Continued on page 2)

RE 9-16-14

ENTERED  
SEP 5 2014  
BY: RE

RECEIVED  
BLM AZ STATE OFFICE  
PHOENIX, ARIZONA  
2014 JUL 1 P 2:57

(Owner's Name - Please Print)	(Owner's Signature)		
(Owner's Mailing Address)	(City)	(State)	(Zip Code)
(Owner's Name - Please Print)	(Owner's Signature)		
(Owner's Mailing Address)	(City)	(State)	(Zip Code)
(Owner's Name - Please Print)	(Owner's Signature)		
(Owner's Mailing Address)	(City)	(State)	(Zip Code)
(Owner's Name - Please Print)	(Owner's Signature)		
(Owner's Mailing Address)	(City)	(State)	(Zip Code)

18 U.S.C. 1001 and 43 U.S.C. 1212 make it a crime for any person knowingly and willfully to make to any department or agency of the United States any false, fictitious or fraudulent statements or representations as to any matter within its jurisdiction.

INSTRUCTIONS

1. This certification is made under the provisions of 43 U.S.C. § 1744 and 30 U.S.C. §28-28k and the regulations thereunder (43 CFR Part 3830).
2. The claimant(s) must fill in the dates in paragraph 1 for the beginning and ending of the assessment year for which this waiver is sought.
3. The claimant(s) must fill in the date in paragraph 2 for the beginning of the assessment year for which this waiver is sought.
4. All claim and site names and BLM serial numbers must be listed for the mining claims, mill sites, and tunnel sites for which the waiver is sought.
5. All owners of the mining claims, mill sites, and tunnel sites and their addresses must be given.
6. This waiver form must be signed by all the claimants or their designated agent, in original form. If an agent is designated, a notarized designation of agent, signed by all of the claimants with proper address given, must be submitted with this waiver.
7. This form must be filed no later than September 1st for the upcoming assessment year in the BLM State Office where the mining claims or sites are recorded, or the waiver cannot be granted by the BLM. (Example: To obtain a waiver for the assessment year 2012, which begins on September 1, 2011, you must qualify for and file for a waiver no later than September 1, 2011, in the proper BLM State Office.)
8. For all mining claims which require assessment work, you must record an affidavit of labor on or before the December 30th immediately following the filing of this waiver. For all other mining claims or sites waived, you must record a notice of intent to hold on or before the December 30th immediately following the filing of this waiver.
9. Mill and tunnel sites may also be listed on this waiver and be waived from payment of the maintenance fee. A notice of intent to hold for these sites is required to be filed by the December 30th following the filing of this waiver.

RECEIVED  
 BLM AZ STATE OFFICE  
 2011 JUL 11 P 2:56  
 PHOENIX, ARIZONA

FOR OFFICIAL USE ONLY



Amc 371754

When Recorded Return Document to:

CLARK & MEL MORRISON  
2225 CHERRY  
WOODWARD, OK 73801

Check here is this is a change of address.

Telephone: \_\_\_\_\_

E-mail address: \_\_\_\_\_

**AFFIDAVIT OF PERFORMANCE OF ANNUAL WORK**

1. State of <sup>OK</sup> Arizona, County of WOODWARD ss:

2. (Name) <sup>WE</sup> CLARK & MEL MORRISON

3. Reside at (Address) 2225 CHERRY

City WOODWARD County WOODWARD

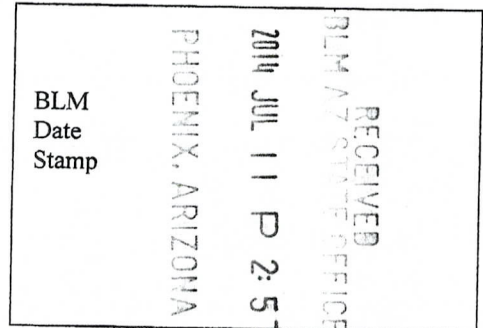
State OK Zip 73801 being duly sworn, depose and say that I am a citizen of the United States, more than eighteen years of age, and that all of the facts set forth in this affidavit, subject to the provisions and penalties of 18 U.S.C. 1001 pertaining to the filing of false, fictitious, or fraudulent statements with the United States, are true and correct according to the best of my knowledge, information and belief.

4. Owner's name and address (If not shown in Items 1-3 above). \_\_\_\_\_


5. That I am personally acquainted with the mining claim(s). The work and improvements were made by and at the expense of the owner(s) of said claim(s). Said contiguous group of claims, listed on this document, are situated in the

SAN DOMINGO (optional) Mining District; YAVAPAI County, Arizona.

Line No.	AMC NUMBER	CLAIM/SITE NAME	COUNTY RECORDER DATA (If available)	TWP	RNG	SEC
1	371754	GOLD FAULT #1	4009840 B-4394 P-151	7N	4W	2
2						
3						
4						
5						
6						



Form: MCF108  
Revised Jan. 2006  
Page 1 of 2



RECEIVED  
BLM AZ STATE OFFICE  
2014 JUL 11 P 2:56  
PHOENIX, ARIZONA  
BLM  
Date  
Stamp

7					
8					
9					
10					

6. That between the dates starting at 12 o'clock noon on September 1, 20 13 and ending at 12 o'clock noon on September 1, 20 14 at least \$ 150.00 dollars worth of work and improvements were done and performed upon said claim(s) or upon one or more of a contiguous group of claims for the benefit of all, wholly or partly outside of a contiguous group of claims for the benefit of all, not including the location work.

7. That the following persons were employed to perform the work and improvements described herein: CLARK & MEL MORRISON

8. That the work and improvements performed were: MINING, RECLAMATION AND ROAD IMPROVEMENTS.


9. Dated: 7/8/14 Signature: Clark Morrison Mel Morrison

SUBSCRIBED AND SWORN TO before me, a Notary Public, this 8th day of JULY 20 14

By: CLARK & MEL MORRISON

Notary Public Cynthia A. Gotsinger

My Commission Expires 7/8/2016



Bureau of Land Management  
Arizona State Office  
[www.az.blm.gov](http://www.az.blm.gov)

No. of Claims: 1 x \$10 = \$10.00  
Check No.: 3560 Init. CH  
Receipt No.: 3076207  
For BLM Use Only

# Clark & Mel Morrison

2225 Cherry \* Woodward, OK 73801 \* 580.256.0306 \* [macdam@swbell.net](mailto:macdam@swbell.net)

July 7, 2014

Bureau of Land Management  
Arizona State Office  
One North Central Avenue, Ste. 800  
Phoenix, AZ 85004-4427


*RE: AMC371754, Gold Fault #1*

Ladies and Gentlemen:

Please find enclosed the Form 3830-2 Maintenance Fee Waiver Certification with the Affidavit of Performance of Annual Work along with check #3560 in the amount of \$10.00. I have enclosed a stamped, self-addressed return envelope for your convenience in returning the filed paperwork.

If you need anything further, or have any questions, please do not hesitate to contact us.

Sincerely,



Mel Morrison

RECEIVED  
BLM ARIZONA STATE OFFICE  
2014 JUL 11 P 2:57  
PHOENIX, ARIZONA

**United States Department of the Interior**  
**Bureau of Land Management**  
 LANDS/RECREATION & PLANNING  
 ONE N CENTRAL AVE  
 PHOENIX, AZ 85004 -2203  
 Phone: 602-417-9200

Receipt

No: 3076207

<b>Transaction #:</b> 3167407	
<b>Date of Transaction:</b> 07/14/2014	
CUSTOMER:	
CLARK MORRISON 2225 CHERRY ST WOODWARD,OK 73801-4131 US	

LINE #	QTY	DESCRIPTION	REMARKS	UNIT PRICE	TOTAL
1	1.00	LOCATABLE MINERALS / MINING CLAIMS-NOT NEW-UNADJUD,ONE AUTH NO. ONLY / MINING CLAIM MONEY RECEIVED CASES: AMC371754/\$10.00	MAINT FEE WAIVER (1) 2015 / POL (1) 2014	- n/a -	10.00
<b>TOTAL:</b>					<b>\$10.00</b>

PAYMENT INFORMATION					
1	AMOUNT:	10.00	POSTMARKED:	07/09/2014	
	TYPE:	CHECK	RECEIVED:	07/11/2014	
	CHECK NO:	3560			
	NAME:	MORRISON, CLARK 2225 CHERRY ST WOODWARD OK 73801-4131 US			

REMARKS

This receipt was generated by the automated BLM Collections and Billing System and is a paper representation of a portion of the official electronic record contained therein.





Click-N-Ship®

P

usps.com 9405 5036 9930 0332 7682 88 0055 4000 0408 5004

\$5.54  
US POSTAGE



Commercial Base Pricing

07/09/14 0 lb 4 oz Mailed from 73801 062S0000001311

**PRIORITY MAIL 2-DAY™**

MELODY MORRISON  
MCM RESEARCH, LLC  
2225 CHERRY ST  
WOODWARD OK 73801-4131


Expected Delivery Date: 07/11/2014

0006

C041

SHIP  
TO: ARIZONA BUREAU OF LAND MANAGEMENT  
1 N CENTRAL AVE  
STE 800  
PHOENIX AZ 85004-4427

**USPS TRACKING #**



9405 5036 9930 0332 7682 88

Electronic Rate Approved #038555749

RECEIVED  
BLM AZ STATE OFFICE

2014 JUL 11 P 2:56

PHOENIX, ARIZONA

X



UNITED STATES  
DEPARTMENT OF THE INTERIOR  
BUREAU OF LAND MANAGEMENT

MAINTENANCE FEE WAIVER CERTIFICATION

*Ad*

194

FORM APPROVED  
OMB NO. 1004-0114  
Expires: August 31, 2013

SEE INSTRUCTIONS ON PAGE 2

Amc 371754

1. This small miner waiver is filed for the assessment year beginning on September 1, 2013 and ending on September 1, 2014.
2. The undersigned and all related parties owned ten or fewer mining claims, mill, or tunnel sites located and maintained on Federal lands in the United States of America on September 1, 2013.
3. The undersigned have performed the assessment work required by law for each mining claim listed prior to filing this waiver and understand that by filing this form, an affidavit of assessment work must be recorded by the December 30th following the filing of this waiver.
4. The undersigned understand that if the assessment work obligation has not yet come due under 30 U.S.C. 28 (for those claims in their first assessment year only), a notice of intent to hold reciting this condition must be recorded by the December 30th following the filing of this waiver.
5. The undersigned understand that mill and tunnel sites may also be listed upon this waiver and be waived from payment of the maintenance fee, and that a notice of intent to hold for these sites is required to be recorded by the December 30th immediately following the filing of this waiver.
6. The undersigned understand and acknowledge that pursuant to 43 U.S.C. 1212 and 18 U.S.C. 1001, the filing or recording of a false, fictitious, or fraudulent document with the Bureau of Land Management may result in a fine of up to \$250,000, a prison term not to exceed five years, or both.
7. The mining claims, mill or tunnel sites for which this waiver from payment of the maintenance fees is requested are:

CLAIM OR SITE NAME	BLM RECORDATION SERIAL NUMBER
1. Gold Fault #1	AMC 371754
2.	
3.	
4.	
5.	
6.	
7.	
8.	
9.	
10.	

The owner(s) (claimants) of the above mining claims and sites are:

Clark Morrison  
(Owner's Name - Please Print)

*Clark Morrison*  
(Owner's Signature)

2225 Cherry  
(Street or P.O. Box)

Woodward OK 73801  
(City) (State) (Zip Code)

Mel Morrison  
(Owner's Name - Please Print)

*Mel Morrison*  
(Owner's Signature)

2225 Cherry  
(Street or P.O. Box)

Woodward OK 73801  
(City) (State) (Zip Code)

(Owner's Name - Please Print)

(Owner's Signature)

(Street or P.O. Box)

(City) (State) (Zip Code)

ENTERED INTO COMPUTER  
SEP 17 2013 PB

RECEIVED  
BLM AZ STATE OFFICE  
PHOENIX, ARIZONA  
2013 AUG -8 PM 2:58

(Owner's Name - Please Print)	(Owner's Signature)		
(Street or P.O. Box)	(City)	(State)	(Zip Code)
(Owner's Name - Please Print)	(Owner's Signature)		
(Street or P.O. Box)	(City)	(State)	(Zip Code)
(Owner's Name - Please Print)	(Owner's Signature)		
(Street or P.O. Box)	(City)	(State)	(Zip Code)
(Owner's Name - Please Print)	(Owner's Signature)		
(Street or P.O. Box)	(City)	(State)	(Zip Code)

Title 18 U.S.C. Section 1001 and Title 43 U.S.C. Section 1212 makes it a crime for any person knowingly and willfully to make to any department or agency of the United States any false, fictitious or fraudulent statements or representations as to any matter within its jurisdiction.

**INSTRUCTIONS**

1. This certification is made under the provisions of §1744 of Title 43 and § 28-28k of Title 30 of the United States Code; and the regulations thereunder (43 CFR Part 3830).
2. The claimant(s) must fill in the dates in paragraph 1 for the beginning and ending of the assessment year for which this waiver is sought.
3. The claimant(s) must fill in the date in paragraph 2 for the beginning of the assessment year for which this waiver is sought.
4. All claim and site names and Bureau of Land Management (BLM) serial numbers must be listed for the mining claims, mill sites, and tunnel sites for which the waiver is sought.
5. All owners of the mining claims, mill sites, and tunnel sites and their addresses must be given.
6. This waiver form must be signed by all the claimants or their designated agent, in original form. If an agent is designated, a notarized designation of agent, signed by all of the claimants with proper address given, must be submitted with this waiver.
7. This form must be filed no later than September 1st for the upcoming assessment year in the BLM State Office where the mining claims or sites are recorded, or the waiver cannot be granted by the BLM. (Example: To obtain a waiver for the assessment year 2012, which begins on September 1, 2011, you must qualify for and file for a waiver no later than September 1, 2011, in the proper BLM State Office.)
8. For all mining claims which require assessment work, you must record an affidavit of labor on or before the December 30th immediately following the filing of this waiver. For all other mining claims or sites waived, you must record a notice of intent to hold on or before the December 30th immediately following the filing of this waiver.
9. Mill and tunnel sites may also be listed upon this waiver and be waived from payment of the maintenance fee. A notice of intent to hold for these sites is required to be filed by the December 30th following the filing of this waiver.

RECEIVED  
 BLM AZ STATE OFFICE  
 PHOENIX, AZ  
 2013 AUG - 8 11:20

**FOR OFFICIAL USE ONLY**



When Recorded Return Document to:

CLARK & MEL MORRISON  
2225 CHERRY  
WOODWARD, OK 73801

Check here is this is a change of address.

Telephone: \_\_\_\_\_

E-mail address: \_\_\_\_\_

**AFFIDAVIT OF PERFORMANCE OF ANNUAL WORK**

1. State of OK ~~Arizona~~, County of WOODWARD ss:

2. ~~(Name)~~ WE CLARK & MEL MORRISON

3. Reside at (Address) 2225 CHERRY

City WOODWARD County WOODWARD

State OK Zip 73801 being duly sworn, depose and say that I am a citizen of the United States, more than eighteen years of age, and that all of the facts set forth in this affidavit, subject to the provisions and penalties of 18 U.S.C. 1001 pertaining to the filing of false, fictitious, or fraudulent statements with the United States, are true and correct according to the best of my knowledge, information and belief.

4. Owner's name and address (If not shown in Items 1-3 above), \_\_\_\_\_

RECEIVED  
BLM AZ STATE OFFICE  
2013 AUG - 8 PM 2: 58  
PHOENIX, ARIZONA  
BLM  
Date  
Stamp

5. That I am personally acquainted with the mining claim(s). The work and improvements were made by and at the expense of the owner(s) of said claim(s). Said contiguous group of claims, listed on this document, are situated in the

SAN DOMINGO (optional) Mining District; YAVAPAI County, Arizona.

Line No.	AMC NUMBER	CLAIM/SITE NAME	COUNTY RECORDER DATA (If available)	TWP	RNG	SEC
1	371754	GOLD FAULT #1	4009840 B-4394 P-151	7N	4W	2
2						
3						
4						
5						
6						

ENTERED  
SEP 01 2013  
BY: AT



BLM  
Date  
Stamp

RECEIVED  
BLM AZ STATE OFFICE  
2013 AUG -8 PM 2:59  
PHOENIX, ARIZONA

7					
8					
9					
10					

6. That between the dates starting at 12 o'clock noon on September 1, 20 12 and ending at 12 o'clock noon on September 1, 20 13 at least \$ 150.00 dollars worth of work and improvements were done and performed upon said claim(s) or upon one or more of a contiguous group of claims for the benefit of all, wholly or partly outside of a contiguous group of claims for the benefit of all, not including the location work.

7. That the following persons were employed to perform the work and improvements described herein: CLARK & MEL MORRISON.

8. That the work and improvements performed were: MINING, RECLAMATION AND ROAD IMPROVEMENTS.


9. Dated: 8/5/2013 Signature: Clark Morrison Mel Morrison

SUBSCRIBED AND SWORN TO before me, a Notary Public, this 6th day of August 20 13

By: CLARK & MEL MORRISON


Notary Public Cynthia A. [Signature]

My Commission Expires 2/21/2016



Bureau of Land Management  
Arizona State Office  
[www.az.blm.gov](http://www.az.blm.gov)

No. of Claims: 1 x \$10 = \$10.00  
Check No.: 3497 Init. AM  
Receipt No.: 2851256  
For BLM Use Only



# Clark & Mel Morrison

2225 Cherry \* Woodward, OK 73801 \* 580.256.0306 \* [macdam@swbell.net](mailto:macdam@swbell.net)

August 5, 2013

Bureau of Land Management  
Arizona State Office  
One North Central Avenue, Ste. 800  
Phoenix, AZ 85004-4427


RE: *AMC371754, Gold Fault #1*

Ladies and Gentlemen:

Please find enclosed the Form 3830-2 Maintenance Fee Waiver Certification with the Affidavit of Performance of Annual Work along with check #3497 in the amount of \$10.00. I have enclosed a stamped, self-addressed return envelope for your convenience in returning the filed paperwork.

If you need anything further, or have any questions, please do not hesitate to contact us.

Sincerely,



Mel Morrison

RECEIVED  
BLM AZ STATE OFFICE  
2013 AUG -8 PM 2: 58  
PHOENIX, ARIZONA






UNITED STATES  
POSTAL SERVICE®

Click-N-Ship®

**P**

usps.com 9405 5036 9930 0017 3680 55 0055 4000 0358 5004

\$5.54  
US POSTAGE



Commercial Base Pricing

08/06/13 0 lb 3 oz Mailed from 73801 062S0000001310

**PRIORITY MAIL 2-DAY™**

MELODY MORRISON  
2225 CHERRY ST  
WOODWARD OK 73801-4131

Delivery Date: 08/08/13

**0006**

**C041**

SHIP TO: ARIZONA BUREAU OF LAND MANAGEMENT  
1 N CENTRAL AVE  
STE 800  
PHOENIX AZ 85004-4427

**USPS TRACKING #**



**9405 5036 9930 0017 3680 55**

Electronic Rate Approved #038555749

Cut on dotted line.



PHOENIX, ARIZONA  
2013 AUG -8 PM 2:58  
RECEIVED  
BLM AZ STATE OFFICE



**United States Department of the Interior**  
**Bureau of Land Management**  
 LANDS/RECREATION & PLANNING  
 ONE N CENTRAL AVE  
 PHOENIX, AZ 85004 -2203  
 Phone: 602-417-9200

Receipt

No: 2851256

<b>Transaction #:</b> 2936987	
<b>Date of Transaction:</b> 08/09/2013	
<b>CUSTOMER:</b>	
CLARK MORRISON 2225 CHERRY ST WOODWARD,OK 73801-4131 US	

LINE #	QTY	DESCRIPTION	REMARKS	UNIT PRICE	TOTAL
1	1.00	LOCATABLE MINERALS / MINING CLAIMS-NOT NEW-UNADJUD, ONE AUTH NO. ONLY / MINING CLAIM MONEY RECEIVED <b>CASES: AMC371754/\$10.00</b>	MAINT FEE WAIVER (1) 2014 / POL (1) 2013	- n/a -	10.00
<b>TOTAL:</b>					<b>\$10.00</b>

PAYMENT INFORMATION					
1	AMOUNT:	10.00	POSTMARKED:	08/06/2013	
	TYPE:	CHECK	RECEIVED:	08/08/2013	
	CHECK NO:	3497			
	NAME:	MORRISON, MEL 2225 CHERRY ST WOODWARD OK 73801-4131 US			

REMARKS

This receipt was generated by the automated BLM Collections and Billing System and is a paper representation of a portion of the official electronic record contained therein.

UNITED STATES  
DEPARTMENT OF THE INTERIOR  
BUREAU OF LAND MANAGEMENT

**MAINTENANCE FEE WAIVER CERTIFICATION**

*June*

FORM APPROVED  
OMB NO. 1004-0114  
Expires: August 31, 2013

90

AMC 371754

SEE INSTRUCTIONS ON PAGE 2

1. This small miner waiver is filed for the assessment year beginning on September 1, 2012 and ending on September 1, 2013.
2. The undersigned and all related parties owned ten or fewer mining claims, mill, or tunnel sites located and maintained on Federal lands in the United States of America on September 1, 2012.
3. The undersigned have performed the assessment work required by law for each mining claim listed prior to filing this waiver and understand that by filing this form, the undersigned must file an affidavit of assessment work with the Bureau of Land Management (BLM) by the December 30th following the filing of this waiver.
4. The undersigned understand that if the assessment work obligation has not yet come due under 30 U.S.C. 28 (for those claims in their first assessment year only), a notice of intent to hold reciting this condition must be recorded by the December 30th following the filing of this waiver.
5. The undersigned understand that mill and tunnel sites may also be listed on this waiver and be waived from payment of the maintenance fee, and that a notice of intent to hold for these sites is required to be filed with the BLM by the December 30th following the filing of this waiver.
6. The undersigned understand and acknowledge that pursuant to 43 U.S.C. 1212 and 18 U.S.C. 1001, the filing or recording of a false, fictitious, or fraudulent document with the BLM may result in a fine of up to \$250,000, a prison term not to exceed five years, or both.
7. The mining claims, mill or tunnel sites for which this waiver from payment of the maintenance fees is requested are:

CLAIM OR SITE NAME	BLM RECORDATION SERIAL NUMBER
1. Gold Fault #1	AMC 371754
2.	
3.	
4.	
5.	
6.	
7.	
8.	
9.	
10.	

RECEIVED  
BLM AZ STATE OFFICE  
2012 JUL 17 P 2:37  
PHOENIX, ARIZONA

The owner(s) (claimants) of the above mining claims and sites are:

Clark Morrison  
(Owner's Name - Please Print)

*Clark Morrison*  
(Owner's Signature)

2225 Cherry  
(Owner's Mailing Address)

Woodward OK 73801  
(City) (State) (Zip Code)

Mel Morrison  
(Owner's Name - Please Print)

*Mel Morrison*  
(Owner's Signature)

2225 Cherry  
(Owner's Mailing Address)

Woodward OK 73801  
(City) (State) (Zip Code)

(Owner's Name - Please Print)

(Owner's Signature)

(Owner's Mailing Address)

(City) (State) (Zip Code)

(Owner's Name - Please Print)

(Owner's Signature)

(Owner's Mailing Address)

(City) (State) (Zip Code)

(Continued on page 2)

RS 8-28-12  
ENTERED IN COMPUTER

ML  
RS

When Recorded Return Document to:

Clark : Mel Morrison  
2225 Cherry  
Woodward, OK  
73801

Check here is this is a change of address.

Telephone: \_\_\_\_\_

E-mail address: \_\_\_\_\_

**AFFIDAVIT OF PERFORMANCE OF ANNUAL WORK**

1. State of <sup>OK</sup> ~~Arizona~~, County of Woodward ss:

2. (Name) <sup>we</sup> Clark : Mel Morrison

3. Reside at (Address) 2225 Cherry

City Woodward County Woodward

State OK Zip 73801 being duly sworn, depose and say that I am a citizen of the United States, more than eighteen years of age, and that all of the facts set forth in this affidavit, subject to the provisions and penalties of 18 U.S.C. 1001 pertaining to the filing of false, fictitious, or fraudulent statements with the United States, are true and correct according to the best of my knowledge, information and belief.

4. Owner's name and address (If not shown in Items 1-3 above). \_\_\_\_\_

5. That I am personally acquainted with the mining claim(s). The work and improvements were made by and at the expense of the owner(s) of said claim(s). Said contiguous group of claims, listed on this document, are situated in the

San Domingo (optional) Mining District; Yavapai County, Arizona.

RECEIVED  
BLM AZ STATE OFFICE  
2012 JUL 17 P 2:31  
PHOENIX, ARIZONA  
BLM  
Date  
Stamp

Line No.	AMC NUMBER	CLAIM/SITE NAME	COUNTY RECORDER DATA (If available)	TWP	RNG	SEC
1	371754	Gold Fault #1	4009840 B-4394 P-151	7N	4W	2
2						
3						
4						
5						
6						

RE 8-28-12  
ENTERED IN COMPUTER



BLM  
Date  
Stamp

RECEIVED  
BLM AZ STATE OFFICE  
2012 JUL 17 P 2:37  
PHOENIX, ARIZONA

7					
8					
9					
10					

6. That between the dates starting at 12 o'clock noon on September 1, 20 11 and ending at 12 o'clock noon on September 1, 20 12 at least \$ 150.00 dollars worth of work and improvements were done and performed upon said claim(s) or upon one or more of a contiguous group of claims for the benefit of all, wholly or partly outside of a contiguous group of claims for the benefit of all, not including the location work.

7. That the following persons were employed to perform the work and improvements described herein: \_\_\_\_\_

Clark : Mel Morrison

8. That the work and improvements performed were: Mining, reclamation and road improvements.


9. Dated: 7/10/12 Signature: [Signature]

SUBSCRIBED AND SWORN TO before me, a Notary Public, this 10th day of July, 20 12

By: Clark & Mel Morrison

Notary Public [Signature]

My Commission Expires 8-21-2012 #00011805



Bureau of Land Management  
Arizona State Office  
[www.az.blm.gov](http://www.az.blm.gov)

No. of Claims: \_\_\_\_\_ x \$10 = \_\_\_\_\_  
 Check No.: 3421 Init. [Signature]  
 Receipt No.: \_\_\_\_\_  
 For BLM Use Only

## Clark & Mel Morrison

2225 Cherry \* Woodward, OK 73801 \* 580.256.0306 \* [macdam@swbell.net](mailto:macdam@swbell.net)

July 12, 2012

Bureau of Land Management  
Arizona State Office  
One North Central Avenue, Ste. 800  
Phoenix, AZ 85004-4427

RE: *AMC371754, Gold Fault #1*

Ladies and Gentlemen:

Please find enclosed the Form 3830-2 Maintenance Fee Waiver Certification with the Affidavit of Performance of Annual Work along with check #3421 in the amount of \$10.00. I have enclosed a stamped, self-addressed return envelope for your convenience in returning the filed paperwork.

If you need anything further, or have any questions, please do not hesitate to contact us.

Sincerely,



Mel Morrison

RECEIVED  
BLM AZ STATE OFFICE  
2012 JUL 17 P 2:31  
PHOENIX, ARIZONA

United States Department of the Interior  
 Bureau of Land Management  
 LANDS/RECREATION & PLANNING  
 ONE N CENTRAL AVE  
 PHOENIX, AZ 85004 -2203  
 Phone: 602-417-9200

Receipt

No: 2611271

<b>Transaction #:</b> 2691444	
<b>Date of Transaction:</b> 07/18/2012	
<b>CUSTOMER:</b>	
CLARK MORRISON 2225 CHERRY ST WOODWARD,OK 73801-4131 US	

LINE #	QTY	DESCRIPTION	REMARKS	UNIT PRICE	TOTAL
1	1.00	LOCATABLE MINERALS / MINING CLAIMS-NOT NEW-UNADJUD, ONE AUTH NO. ONLY / MINING CLAIM MONEY RECEIVED CASES: AMC371754/\$10.00	POL 2012/1 WAV	- n/a -	10.00
<b>TOTAL:</b>					<b>\$10.00</b>

PAYMENT INFORMATION					
1	AMOUNT:	10.00	POSTMARKED:	07/12/2012	
	TYPE:	CHECK	RECEIVED:	07/18/2012	
	CHECK NO:	3421			
	NAME:	MORRISON, MELODY A 2225 CHERRY ST WOODWARD OK 73801-4131 US			

REMARKS

This receipt was generated by the automated BLM Collections and Billing System and is a paper representation of a portion of the official electronic record contained therein.



77 *[Signature]*

AMC 371754

FORM APPROVED  
OMB NO. 1004-0114  
Expires: December 31, 2006

**MAINTENANCE FEE WAIVER CERTIFICATION**

SEE INSTRUCTIONS ON REVERSE

1. This small miner waiver is filed for the assessment year beginning at noon on September 1, 2011 and ending at noon on September 1, 2012.
2. The undersigned and all related parties owned ten or fewer mining claims, mill, or tunnel sites located and maintained on Federal lands in the United States of America on September 1, 2011.
3. The undersigned have performed the assessment work **required by law** for each mining claim listed **prior to filing this waiver** and understand that by filing this form; an affidavit of assessment work **must** be recorded by the December 30th following the filing of this waiver.
4. The undersigned understand that if the assessment work obligation has not yet come due under 30 U.S.C. 28 (for those claims in their first assessment year only); a notice of intent to hold reciting this condition **must** be recorded by the December 30th following the filing of this waiver.
5. The undersigned understand that mill and tunnel sites may also be listed upon this waiver and be waived from payment of the maintenance fee; and that a notice of intent to hold for these sites is required to be recorded by the December 30th immediately following the filing of this waiver.
6. The undersigned understand and acknowledge that pursuant to 43 U.S.C. 1212 and 18 U.S.C. 1001; the filing or recording of a false, fictitious, or fraudulent document with the Bureau of Land Management may result in a fine of up to \$250,000, a prison term not to exceed five years, or both.
7. The mining claims, mill or tunnel sites for which this waiver from payment of the maintenance fees is requested are:

CLAIM OR SITE NAME	BLM RECORDATION SERIAL NUMBER
1. <u>GOLD FAULT #1</u>	<u>AMC 371754</u>
2.	
3.	
4.	
5.	
6.	
7.	
8.	
9.	
10.	

RECEIVED  
BLM AZ STATE OFFICE  
2011 JUL -6 A 7:30  
PHOENIX, ARIZONA

The owner(s) (claimants) of the above mining claims and sites are:

CLARK MORRISON  
(Owner's Name - Please Print)

2225 CHERRY  
(Street or P.O. Box)

WOODWARD OK 73881  
(City) (State) (Zip Code)

*[Signature]*  
(Owner's Signature)

MEL MORRISON  
(Owner's Name - Please Print)

2225 CHERRY  
(Street or P.O. Box)

WOODWARD OK 73801  
(City) (State) (Zip Code)

*[Signature]*  
(Owner's Signature)

\_\_\_\_\_  
(Owner's Name - Please Print)

\_\_\_\_\_  
(Street or P.O. Box)

\_\_\_\_\_  
(City) (State) (Zip Code)

\_\_\_\_\_  
(Owner's Signature)

(Continued on page 2)

JUL 11 2011 *cm*



\_\_\_\_\_  
(Owner's Name - Please Print)

\_\_\_\_\_  
(Street or P.O. Box)

---

\_\_\_\_\_  
(Owner's Name - Please Print)

\_\_\_\_\_  
(Street or P.O. Box)

---

\_\_\_\_\_  
(Owner's Name - Please Print)

\_\_\_\_\_  
(Street or P.O. Box)

---

\_\_\_\_\_  
(Owner's Name - Please Print)

\_\_\_\_\_  
(Street or P.O. Box)

\_\_\_\_\_  
(Owner's Signature)

\_\_\_\_\_  
(City)                      \_\_\_\_\_  
(State)                      \_\_\_\_\_  
(Zip Code)

---

\_\_\_\_\_  
(Owner's Signature)

\_\_\_\_\_  
(City)                      \_\_\_\_\_  
(State)                      \_\_\_\_\_  
(Zip Code)

---

\_\_\_\_\_  
(Owner's Signature)

\_\_\_\_\_  
(City)                      \_\_\_\_\_  
(State)                      \_\_\_\_\_  
(Zip Code)

---

\_\_\_\_\_  
(Owner's Signature)

\_\_\_\_\_  
(City)                      \_\_\_\_\_  
(State)                      \_\_\_\_\_  
(Zip Code)

**INSTRUCTIONS**

1. This certification is made under the provisions of § 1744 of Title 43 and § 28-28k of Title 30 of the United States Code; and the regulations thereunder (43 CFR Part 3830).
2. The claimant(s) **must** fill in the dates in paragraph 1 for the beginning and ending of the assessment year for which this waiver is sought.
3. The claimant(s) **must** fill in the date in paragraph 2 for the beginning of the assessment year for which this waiver is sought.
4. All claim and site names and Bureau of Land Management (BLM) serial numbers **must** be listed for the mining claims, mill sites, and tunnel sites for which the waiver is sought.
5. All owners of the mining claims, mill sites, and tunnel sites and their addresses **must** be given.
6. This waiver form **must** be signed by all the claimants or their designated agent, in original form. If an agent is designated, a notarized designation of agent, signed by all of the claimants with proper address given, **must** be submitted with this waiver.
7. This form **must** be filed no later than September 1st for the upcoming assessment year in the BLM State Office where the mining claims or sites are recorded, or the waiver cannot be granted by the BLM. (Example: to obtain a waiver for the assessment year 2000, which begins at noon on September 1, 1999, you **must** qualify for and file for a waiver no later than September 1, 1999, in the proper BLM State Office).
8. For all mining claims which require assessment work, you **must** record an affidavit of labor on or before the December 30th immediately following the filing of this waiver. For all other mining claims or sites waived, you must record a notice of intent to hold on or before the December 30th immediately following the filing of this waiver.
9. Mill and tunnel sites may also be listed upon this waiver and be waived from payment of the maintenance fee. A notice of intent to hold for these sites is required to be filed by the December 30th following the filing of this waiver.

**NOTICE/BURDEN HOURS STATEMENT**

The Privacy Act of 1974, *as amended*, and the regulation in 43 CFR 2.48(d) provide that you be furnished the following information in connection with the information required by this certification of waiver from rental fees.

**AUTHORITY:** 30 U.S.C. 28-28k; 43 U.S.C. 1201, 1457, 1740, and 1744; and 43 CFR 3830.

**PRINCIPLE PURPOSE:** This information is to be used to verify that the owner(s) (claimants) of a mining claim has complied with 30 U.S.C. 28f and is entitled to perform assessment work in lieu of paying the maintenance fee for the mining claims listed on this form.

**ROUTINE USE:** (1) Adjudication of the claimant(s) certification of waiver from paying the maintenance fee otherwise required by 30 U.S.C. 28f. (2) Disclosure may be made to appropriate Federal agencies when location is made within the agency's geographic area of responsibility. (3) Information from the record and/or the record will be transferred to the appropriate Federal, State, or local agency, or a member of the public in response to a specific request for pertinent information. (4) Information may also be provided to the Department of Justice or in a proceeding before a court or adjudicative body; or to Federal, State, local or foreign agencies when needed for enforcement of civil or criminal codes or applicable regulations concerning title rights upon the public land.

**EFFECT OF NOT PROVIDING INFORMATION:** Disclosure of this information is required by 30 U.S.C. 28f and 43 CFR Part 3830 for those qualified claimants wishing to take the small miner waiver allowed. Failure to supply the information required in this form to support the claimants certification of waiver from payment of the otherwise required maintenance fees will result in the waiver being disallowed and the mining claims subject to forfeiture by BLM under 30 U.S.C. 28i.

The Paperwork Reduction Act of 1995 requires us to inform you that:

This information is being collected to allow the BLM to determine if you qualify for a waiver from the payment of \$100 per mining claim or site maintenance fee established in 30 U.S.C. 28f and the implementing regulations at 43 CFR 3830. A response to this request is required in accordance with the statute to obtain your benefit.

BLM would like you to know that you do not have to respond to this, or any other, Federal agency-sponsored information collection unless it displays a currently valid OMB control number.

Public reporting burden for this form is estimated to average 8 minutes (0.133 hours) per response, including time to review instructions, gathering and maintaining data, and completing and reviewing the form. Direct comments regarding this burden estimate, or any other aspect of this form, to the U.S. Department of the Interior, Bureau of Land Management, (1004-0114) Bureau Information Collection Clearance Officer (WO-630), Mail Stop 401 LS, 1849 C St., N.W., Washington, D.C. 20240.

FOR OFFICIAL USE ONLY

RECEIVED  
BLM STATE OFFICE  
JUL 6 A 7:33  
COCHISE, ARIZONA

When Recorded Return Document to:

Clark & Mel Morrison  
2225 Cherry  
Woodward, OK 73801

Check here is this is a change of address.

Telephone: \_\_\_\_\_

E-mail address: \_\_\_\_\_

**AFFIDAVIT OF PERFORMANCE OF ANNUAL WORK**

1. State of Oklahoma County of Woodward ss:

2. (Name) Clark & Mel Morrison

3. Reside at (Address) 2225 Cherry

City Woodward County WOODWARD

RECEIVED  
BLM AZ STATE OFFICE  
2011 JUL -6 A 7:33  
PHOENIX, ARIZONA  
BLM  
Date  
Stamp

State OK Zip 73801 being duly sworn, depose and say that I am a citizen of the United States, more than eighteen years of age, and that all of the facts set forth in this affidavit, subject to the provisions and penalties of 18 U.S.C. 1001 pertaining to the filing of false, fictitious, or fraudulent statements with the United States, are true and correct according to the best of my knowledge, information and belief.

4. Owner's name and address (if not shown in Items 1-3 above) \_\_\_\_\_

5. That I am personally acquainted with the mining claim(s). The work and improvements were made by and at the expense of the owner(s) of said claim(s). Said contiguous group of claims, listed on this document, are situated in the

SAN DOMINGO (optional) Mining District; YAVAPAI County, Arizona.

Line No.	AMC NUMBER	CLAIM/SITE NAME	COUNTY RECORDER DATA (If available)	TWP	RNG	SEC
1	371754	GOLD FAULT #1	4009840 B-4394 P-151	7N	4W	2
2						
3						
4						
5						
6						

JUL 1 1 2011 cm



BLM Date Stamp		RECEIVED BLM AZ STATE OFFICE 2011 JUL - 6 AM 11:33 PHOENIX, ARIZONA	
7			
8			
9			
10			

6. That between the dates starting at 12 o'clock noon on September 1, 20 10 and ending at 12 o'clock noon on September 1, 20 11 at least \$ 150.00 dollars worth of work and improvements were done and performed upon said claim(s) or upon one or more of a contiguous group of claims for the benefit of all, wholly or partly outside of a contiguous group of claims for the benefit of all, not including the location work.

7. That the following persons were employed to perform the work and improvements described herein: CLARK & MEL MORRISON

8. That the work and improvements performed were: MINING, RECLAMATION AND ROAD IMPROVEMENTS.


9. Dated: 6/27/2011 Signature: Clark Morrison Mel Morrison

SUBSCRIBED AND SWORN TO before me, a Notary Public, this 27<sup>th</sup> day of June 20 11

By: Clark & Mel Morrison

Notary Public Jan [Signature] # 00011806

My Commission Expires Aug 21, 2012



No. of Claims:	<u>3314</u>	x \$10 =	<u>shl</u>
Check No.:	<u>3314</u>	Init.	<u>shl</u>
Receipt No.:	<u>2376071</u>		
For BLM Use Only			

Bureau of Land Management  
Arizona State Office  
[www.az.blm.gov](http://www.az.blm.gov)

## Clark & Mel Morrison

2225 Cherry \* Woodward, OK 73801 \* 580.256.0306 \* [macdam@swbell.net](mailto:macdam@swbell.net)

June 27, 2011

Bureau of Land Management  
Arizona State Office  
One North Central Avenue, Ste. 800  
Phoenix, AZ 85004-4427

RE: *AMC371754, Gold Fault #1*

Ladies and Gentlemen:

Please find enclosed the Form 3830-2 Maintenance Fee Waiver Certification with the Affidavit of Performance of Annual Work along with check #3314 in the amount of \$10.00. I have enclosed a stamped, self-addressed return envelope for your convenience in returning the filed paperwork.

If you need anything further, or have any questions, please do not hesitate to contact us.

Sincerely,



Mel Morrison

RECEIVED  
BLM AZ STATE OFFICE  
2011 JUL -6 A 7:33  
PHOENIX, ARIZONA

**United States Department of the Interior**  
**Bureau of Land Management**  
 LANDS/RECREATION & PLANNING  
 ONE N CENTRAL AVE  
 PHOENIX, AZ 85004 -2203  
 Phone: 602-417-9200

Receipt

No:

2376071

<b>Transaction #:</b> 2450950	
<b>Date of Transaction:</b> 07/06/2011	
<b>CUSTOMER:</b>	
CLARK MORRISON 2225 CHERRY ST WOODWARD,OK 73801-4131 US	

LINE #	QTY	DESCRIPTION	REMARKS	UNIT PRICE	TOTAL
1	1.00	LOCATABLE MINERALS / MINING CLAIMS-NOT NEW-UNADJUD,ONE AUTH NO. ONLY / MINING CLAIM MONEY RECEIVED CASES: AMC371754/\$10.00	POL 2011/1 WAV	- n/a -	10.00
<b>TOTAL:</b>					<b>\$10.00</b>

PAYMENT INFORMATION			
1	AMOUNT:	10.00	POSTMARKED: 06/28/2011
	TYPE:	CHECK	RECEIVED: 07/06/2011
	CHECK NO:	3314	
	NAME:	MORRISON, CLARK 2225 CHERRY ST WOODWARD OK 73801-4131 US	

REMARKS

This receipt was generated by the automated BLM Collections and Billing System and is a paper representation of a portion of the official electronic record contained therein.



Clark & Melody Morrison  
2225 Cherry Ave.  
Woodward, OK 73801

OKLAHOMA CITY OK 731

28 JUN 2011 PM 1 L



RECEIVED  
PLM AZ STATE OFFICE

2011 JUL -1 P 2:09

PHOENIX, ARIZONA

BUREAU OF LAND MANAGEMENT  
ARIZONA STATE OFFICE  
ONE NORTH CENTRAL AVE., SUITE 800  
PHOENIX, AZ 85004-4427

85004+4427



AMC371754

**Clark & Mel Morrison**

2225 Cherry \* Woodward, OK 73801 \* 580.256.0306 \* [macdam@swbell.net](mailto:macdam@swbell.net)

May 21, 2010

Bureau of Land Management  
Arizona State Office  
One North Central Avenue, Ste. 800  
Phoenix, AZ 85004-4427


RE: *AMC371754, Gold Fault #1*

Ladies and Gentlemen:

Please find enclosed the Form 3830-2 Maintenance Fee Waiver Certification with the Affidavit of Performance of Annual Work along with check #3266 in the amount of \$10.00. I have enclosed a stamped, self-addressed return envelope for your convenience in returning the filed paperwork.

If you need anything further, or have any questions, please do not hesitate to contact us.

Sincerely,



Mel Morrison

RECEIVED  
BLM AZ STATE OFFICE  
2010 JUN -2 A 8:19  
PHOENIX, ARIZONA

53

FORM APPROVED  
OMB NO. 1004-0114  
Expires: December 31, 2006

**MAINTENANCE FEE WAIVER CERTIFICATION**

SEE INSTRUCTIONS ON REVERSE

AMC 371754

1. This small miner waiver is filed for the assessment year beginning at noon on September 1, 2010 and ending at noon on September 1, 2011.
2. The undersigned and all related parties owned ten or fewer mining claims, mill, or tunnel sites located and maintained on Federal lands in the United States of America on September 1, 2010.
3. The undersigned have performed the assessment work **required by law** for each mining claim listed **prior to filing this waiver** and understand that by filing this form; an affidavit of assessment work **must** be recorded by the December 30th following the filing of this waiver.
4. The undersigned understand that if the assessment work obligation has not yet come due under 30 U.S.C. 28 (for those claims in their first assessment year only); a notice of intent to hold reciting this condition **must** be recorded by the December 30th following the filing of this waiver.
5. The undersigned understand that mill and tunnel sites may also be listed upon this waiver and be waived from payment of the maintenance fee; and that a notice of intent to hold for these sites is required to be recorded by the December 30th immediately following the filing of this waiver.
6. The undersigned understand and acknowledge that pursuant to 43 U.S.C. 1212 and 18 U.S.C. 1001; the filing or recording of a false, fictitious, or fraudulent document with the Bureau of Land Management may result in a fine of up to \$250,000, a prison term not to exceed five years, or both.
7. The mining claims, mill or tunnel sites for which this waiver from payment of the maintenance fees is requested are:

CLAIM OR SITE NAME	BLM RECORDATION SERIAL NUMBER
1. <u>GOLD FAULT #1</u>	<u>AMC 371754</u>
2.	
3.	
4.	
5.	
6.	
7.	
8.	
9.	
10.	

RECEIVED  
BLM AZ STATE OFFICE  
2010 JUN - 2 A 8 19  
PHOENIX, ARIZONA

The owner(s) (claimants) of the above mining claims and sites are:

CLARK MORRISON ✓  
(Owner's Name - Please Print)

2225 CHERRY  
(Street or P.O. Box)

WOODWARD OK 73801  
(City) (State) (Zip Code)

x Clark Morrison  
(Owner's Signature)

MEL MORRISON ✓  
(Owner's Name - Please Print)

2225 CHERRY  
(Street or P.O. Box)

WOODWARD OK 73801  
(City) (State) (Zip Code)

Mel Morrison  
(Owner's Signature)

\_\_\_\_\_  
(Owner's Name - Please Print)

\_\_\_\_\_  
(Street or P.O. Box)

\_\_\_\_\_  
(City) (State) (Zip Code)

\_\_\_\_\_  
(Owner's Signature)

**ENTERED INTO COMPUTER**  
AUG 12 2010  
PB



\_\_\_\_\_  
(Owner's Name - Please Print)

\_\_\_\_\_  
(Street or P.O. Box)

---

\_\_\_\_\_  
(Owner's Name - Please Print)

\_\_\_\_\_  
(Street or P.O. Box)

---

\_\_\_\_\_  
(Owner's Name - Please Print)

\_\_\_\_\_  
(Street or P.O. Box)

---

\_\_\_\_\_  
(Owner's Name - Please Print)

\_\_\_\_\_  
(Street or P.O. Box)

\_\_\_\_\_  
(Owner's Signature)

\_\_\_\_\_  
(City)                      \_\_\_\_\_  
(State)                      \_\_\_\_\_  
(Zip Code)

---

\_\_\_\_\_  
(Owner's Signature)

\_\_\_\_\_  
(City)                      \_\_\_\_\_  
(State)                      \_\_\_\_\_  
(Zip Code)

---

\_\_\_\_\_  
(Owner's Signature)

\_\_\_\_\_  
(City)                      \_\_\_\_\_  
(State)                      \_\_\_\_\_  
(Zip Code)

---

\_\_\_\_\_  
(Owner's Signature)

\_\_\_\_\_  
(City)                      \_\_\_\_\_  
(State)                      \_\_\_\_\_  
(Zip Code)

RECEIVED  
 BLM AZ STATE OFFICE  
 2000 JUN - 2 8:19  
 PHOENIX, ARIZONA

**INSTRUCTIONS**

1. This certification is made under the provisions of § 1744 of Title 43 and § 28-28k of Title 30 of the United States Code; and the regulations thereunder (43 CFR Part 3830).
2. The claimant(s) **must** fill in the dates in paragraph 1 for the beginning and ending of the assessment year for which this waiver is sought.
3. The claimant(s) **must** fill in the date in paragraph 2 for the beginning of the assessment year for which this waiver is sought.
4. All claim and site names and Bureau of Land Management (BLM) serial numbers **must** be listed for the mining claims, mill sites, and tunnel sites for which the waiver is sought.
5. All owners of the mining claims, mill sites, and tunnel sites and their addresses **must** be given.
6. This waiver form **must** be signed by all the claimants or their designated agent, in original form. If an agent is designated, a notarized designation of agent, signed by all of the claimants with proper address given, **must** be submitted with this waiver.
7. This form **must** be filed no later than September 1st for the upcoming assessment year in the BLM State Office where the mining claims or sites are recorded, or the waiver cannot be granted by the BLM. (Example: to obtain a waiver for the assessment year 2000, which begins at noon on September 1, 1999, you **must** qualify for and file for a waiver no later than September 1, 1999, in the proper BLM State Office).
8. For all mining claims which require assessment work, you **must** record an affidavit of labor on or before the December 30th immediately following the filing of this waiver. For all other mining claims or sites waived, you must record a notice of intent to hold on or before the December 30th immediately following the filing of this waiver.
9. Mill and tunnel sites may also be listed upon this waiver and be waived from payment of the maintenance fee. A notice of intent to hold for these sites is required to be filed by the December 30th following the filing of this waiver.

**NOTICE/BURDEN HOURS STATEMENT**

The Privacy Act of 1974, *as amended*, and the regulation in 43 CFR 2.48(d) provide that you be furnished the following information in connection with the information required by this certification of waiver from rental fees.

**AUTHORITY:** 30 U.S.C. 28-28k; 43 U.S.C. 1201, 1457, 1740, and 1744; and 43 CFR 3830.

**PRINCIPLE PURPOSE:** This information is to be used to verify that the owner(s) (claimants) of a mining claim has complied with 30 U.S.C. 28f and is entitled to perform assessment work in lieu of paying the maintenance fee for the mining claims listed on this form.

**ROUTINE USE:** (1) Adjudication of the claimant(s) certification of waiver from paying the maintenance fee otherwise required by 30 U.S.C. 28f. (2) Disclosure may be made to appropriate Federal agencies when location is made within the agency's geographic area of responsibility. (3) Information from the record and/or the record will be transferred to the appropriate Federal, State, or local agency, or a member of the public in response to a specific request for pertinent information. (4) Information may also be provided to the Department of Justice or in a proceeding before a court or adjudicative body; or to Federal, State, local or foreign agencies when needed for enforcement of civil or criminal codes or applicable regulations concerning title rights upon the public land.

**EFFECT OF NOT PROVIDING INFORMATION:** Disclosure of this information is required by 30 U.S.C. 28f and 43 CFR Part 3830 for those qualified claimants wishing to take the small miner waiver allowed. Failure to supply the information required in this form to support the claimants certification of waiver from payment of the otherwise required maintenance fees will result in the waiver being disallowed and the mining claims subject to forfeiture by BLM under 30 U.S.C. 28i.

The Paperwork Reduction Act of 1995 requires us to inform you that: This information is being collected to allow the BLM to determine if you qualify for a waiver from the payment of \$100 per mining claim or site maintenance fee established in 30 U.S.C. 28f and the implementing regulations at 43 CFR 3830. A response to this request is required in accordance with the statute to obtain your benefit.

BLM would like you to know that you do not have to respond to this, or any other, Federal agency-sponsored information collection unless it displays a currently valid OMB control number.

Public reporting burden for this form is estimated to average 8 minutes (0.133 hours) per response, including time to review instructions, gathering and maintaining data, and completing and reviewing the form. Direct comments regarding this burden estimate, or any other aspect of this form, to the U.S. Department of the Interior, Bureau of Land Management, (1004-0114) Bureau Information Collection Clearance Officer (WO-630), Mail Stop 401 LS, 1849 C St., N.W., Washington, D.C. 20240.

**FOR OFFICIAL USE ONLY**

When Recorded Return Document to:

Clark & Mel Morrison  
2225 Cherry  
Woodward, OK 73801

Check here is this is a change of address.

Telephone: \_\_\_\_\_

E-mail address: \_\_\_\_\_

**AFFIDAVIT OF PERFORMANCE OF ANNUAL WORK**

1. State of OKLAHOMA, County of WOODWARD ss:

2. \*(Name) We Clark & Mel Morrison

3. Reside at (Address) 2225 Cherry

City Woodward County Woodward

State OK zip 73801 being duly sworn, depose and say that I am a citizen of the United States, more than eighteen years of age, and that all of the facts set forth in this affidavit, subject to the provisions and penalties of 18 U.S.C. 1001 pertaining to the filing of false, fictitious, or fraudulent statements with the United States, are true and correct according to the best of my knowledge, information and belief.

4. Owner's name and address (If not shown in Items 1-3 above), \_\_\_\_\_

5. That I am personally acquainted with the mining claim(s). The work and improvements were made by and at the expense of the owner(s) of said claim(s). Said contiguous group of claims, listed on this document, are situated in the

SAN DOMINGO (optional) Mining District; YAVAPAI County, Arizona.

Line No.	AMC NUMBER	CLAIM/SITE NAME	COUNTY RECORDER DATA (If available)	TWP	RNG	SEC
1	371754	GOLD FAULT #1	4009840 B-4394 P-151	7N	4W	2
2						
3						
4						
5						
6						

RECEIVED  
 BLM AZ STATE OFFICE  
 2010 JUN -2 A 8:18  
 PHOENIX, ARIZONA  
 BLM  
 Date  
 Stamp

ENTERED INTO COMPUTER

8/5/10 AT



RECEIVED  
 BLM AZ STATE OFFICE  
 2010 JUN -2 A 8:18  
 PHOENIX, ARIZONA  
 BLM  
 Date  
 Stamp

7						
8						
9						
10						

6. That between the dates starting at 12 o'clock noon on September 1, 2009 and ending at 12 o'clock noon on September 1, 2010 at least \$ 150.00 dollars worth of work and improvements were done and performed upon said claim(s) or upon one or more of a contiguous group of claims for the benefit of all, wholly or partly outside of a contiguous group of claims for the benefit of all, not including the location work.

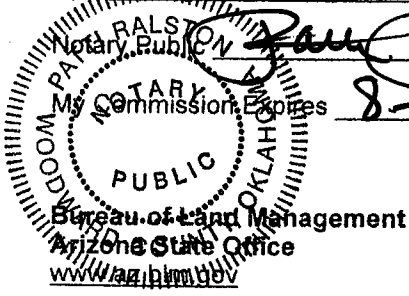
7. That the following persons were employed to perform the work and improvements described herein: CLARK & MEL MORRISON

8. That the work and improvements performed were: MINING, RECLAMATION AND ROAD IMPROVEMENTS.

9. Dated: 5/26/2010 Signature: Clark Morrison Mel Morrison

SUBSCRIBED AND SWORN TO before me, a Notary Public, this 26<sup>th</sup> day of May 20 10

By: Clark & Mel Morrison  
Paul Ralston #000118010  
8-21-2012



No. of Claims: 1 x \$10 = 10.00  
 Check No.: 3266 Init. SPB  
 Receipt No.: 2145911  
 For BLM Use Only



United States Department of the Interior  
 Bureau of Land Management  
 LANDS/RECREATION & PLANNING  
 ONE N CENTRAL AVE  
 PHOENIX, AZ 85004 -2203  
 Phone:

Receipt

No:

2145911

Transaction #: 2214826		<b>ENTERED INTO COMPUTER</b>
Date of Transaction: 06/02/2010		
CUSTOMER:	CLARK & MELODY MORRISON 2225 CHERRY ST WOODWARD, OK 73801-4131 US	AUG 12 2010 <i>RB</i>

LINE #	QTY	DESCRIPTION	REMARKS	UNIT PRICE	TOTAL
1	1.00	LOCATABLE MINERALS / MINING CLAIMS-NOT NEW-UNADJUD, ONE AUTH NO. ONLY / MINING CLAIM MONEY RECEIVED CASES: AMC371754/\$10.00	<i>POL + WAIVER</i> 2010-1	- n/a -	10.00
<b>TOTAL:</b>					<b>\$10.00</b>

PAYMENT INFORMATION					
1	AMOUNT:	10.00	POSTMARKED:	05/27/2010	
	TYPE:	CHECK	RECEIVED:	06/02/2010	
	CHECK NO:	3266			
	NAME:	MORRISON, CLARK 2225 CHERRY ST WOODWARD OK 73801-4131 US			

REMARKS

This receipt was generated by the automated BLM Collections and Billing System and is a paper representation of a portion of the official electronic record contained therein.

AMC 371754

47

FORM APPROVED  
OMB NO. 1004-0114  
Expires: December 31, 2006

**MAINTENANCE FEE WAIVER CERTIFICATION**

SEE INSTRUCTIONS ON REVERSE

1. This small miner waiver is filed for the assessment year beginning at noon on September 1, 2009 and ending at noon on September 1, 2010.
2. The undersigned and all related parties owned ten or fewer mining claims, mill, or tunnel sites located and maintained on Federal lands in the United States of America on September 1, 2009.
3. The undersigned have performed the assessment work **required by law** for each mining claim listed **prior to filing this waiver** and understand that by filing this form; an affidavit of assessment work **must** be recorded by the December 30th following the filing of this waiver.
4. The undersigned understand that if the assessment work obligation has not yet come due under 30 U.S.C. 28 (for those claims in their first assessment year only); a notice of intent to hold reciting this condition **must** be recorded by the December 30th following the filing of this waiver.
5. The undersigned understand that mill and tunnel sites may also be listed upon this waiver and be waived from payment of the maintenance fee; and that a notice of intent to hold for these sites is required to be recorded by the December 30th immediately following the filing of this waiver.
6. The undersigned understand and acknowledge that pursuant to 43 U.S.C. 1212 and 18 U.S.C. 1001; the filing or recording of a false, fictitious, or fraudulent document with the Bureau of Land Management may result in a fine of up to \$250,000, a prison term not to exceed five years, or both.
7. The mining claims, mill or tunnel sites for which this waiver from payment of the maintenance fees is requested are:

CLAIM OR SITE NAME	BLM RECORDATION SERIAL NUMBER
1. <u>GOLD FAULT #1</u>	<u>AMC 371754</u>
2.	
3.	
4.	
5.	
6.	
7.	
8.	
9.	
10.	

RECEIVED  
BLM AZ STATE OFFICE  
2009 JUN - 1 A 9: 02  
PHOENIX, ARIZONA

The owner(s) (claimants) of the above mining claims and sites are:

CLARK MORRISON  
(Owner's Name - Please Print)

2225 CHERRY  
(Street or P.O. Box)

WOODWARD OK 73801  
(City) (State) (Zip Code)

Clark Morrison  
(Owner's Signature)

MEL MORRISON  
(Owner's Name - Please Print)

2225 CHERRY  
(Street or P.O. Box)

WOODWARD OK 73801  
(City) (State) (Zip Code)

Mel Morrison  
(Owner's Signature)

\_\_\_\_\_  
(Owner's Name - Please Print)

\_\_\_\_\_  
(Street or P.O. Box)

\_\_\_\_\_  
(City) (State) (Zip Code)

\_\_\_\_\_  
(Owner's Signature)

(Owner's Name - Please Print)	(Owner's Signature)
(Street or P.O. Box)	(City) (State) (Zip Code)
(Owner's Name - Please Print)	(Owner's Signature)
(Street or P.O. Box)	(City) (State) (Zip Code)
(Owner's Name - Please Print)	(Owner's Signature)
(Street or P.O. Box)	(City) (State) (Zip Code)
(Owner's Name - Please Print)	(Owner's Signature)
(Street or P.O. Box)	(City) (State) (Zip Code)

**INSTRUCTIONS**

1. This certification is made under the provisions of § 1744 of Title 43 and § 28-28k of Title 30 of the United States Code; and the regulations thereunder (43 CFR Part 3830).
2. The claimant(s) must fill in the dates in paragraph 1 for the beginning and ending of the assessment year for which this waiver is sought.
3. The claimant(s) must fill in the date in paragraph 2 for the beginning of the assessment year for which this waiver is sought.
4. All claim and site names and Bureau of Land Management (BLM) serial numbers must be listed for the mining claims, mill sites, and tunnel sites for which the waiver is sought.
5. All owners of the mining claims, mill sites, and tunnel sites and their addresses must be given.
6. This waiver form must be signed by all the claimants or their designated agent, in original form. If an agent is designated, a notarized designation of agent, signed by all of the claimants with proper address given, must be submitted with this waiver.
7. This form must be filed no later than September 1st for the upcoming assessment year in the BLM State Office where the mining claims or sites are recorded, or the waiver cannot be granted by the BLM. (Example: to obtain a waiver for the assessment year 2000, which begins at noon on September 1, 1999, you must qualify for and file for a waiver no later than September 1, 1999, in the proper BLM State Office).
8. For all mining claims which require assessment work, you must record an affidavit of labor on or before the December 30th immediately following the filing of this waiver. For all other mining claims or sites waived, you must record a notice of intent to hold on or before the December 30th immediately following the filing of this waiver.
9. Mill and tunnel sites may also be listed upon this waiver and be waived from payment of the maintenance fee. A notice of intent to hold for these sites is required to be filed by the December 30th following the filing of this waiver.

**NOTICE/BURDEN HOURS STATEMENT**

The Privacy Act of 1974, *as amended*, and the regulation in 43 CFR 2.48(d) provide that you be furnished the following information in connection with the information required by this certification of waiver from rental fees.

**AUTHORITY:** 30 U.S.C. 28-28k; 43 U.S.C. 1201, 1457, 1740, and 1744; and 43 CFR 3830.

**PRINCIPLE PURPOSE:** This information is to be used to verify that the owner(s) (claimants) of a mining claim has complied with 30 U.S.C. 28f and is entitled to perform assessment work in lieu of paying the maintenance fee for the mining claims listed on this form.

**ROUTINE USE:** (1) Adjudication of the claimant(s) certification of waiver from paying the maintenance fee otherwise required by 30 U.S.C. 28f. (2) Disclosure may be made to appropriate Federal agencies when location is made within the agency's geographic area of responsibility. (3) Information from the record and/or the record will be transferred to the appropriate Federal, State, or local agency, or a member of the public in response to a specific request for pertinent information. (4) Information may also be provided to the Department of Justice or in a proceeding before a court or adjudicative body; or to Federal, State, local or foreign agencies when needed for enforcement of civil or criminal codes or applicable regulations concerning title rights upon the public land.

**EFFECT OF NOT PROVIDING INFORMATION:** Disclosure of this information is required by 30 U.S.C. 28f and 43 CFR Part 3830 for those qualified claimants wishing to take the small miner waiver allowed. Failure to supply the information required in this form to support the claimants certification of waiver from payment of the otherwise required maintenance fees will result in the waiver being disallowed and the mining claims subject to forfeiture by BLM under 30 U.S.C. 28i.

The Paperwork Reduction Act of 1995 requires us to inform you that: This information is being collected to allow the BLM to determine if you qualify for a waiver from the payment of \$100 per mining claim or site maintenance fee established in 30 U.S.C. 28f and the implementing regulations at 43 CFR 3830. A response to this request is required in accordance with the statute to obtain your benefit.

BLM would like you to know that you do not have to respond to this, or any other, Federal agency-sponsored information collection unless it displays a currently valid OMB control number.

Public reporting burden for this form is estimated to average 8 minutes (0.133 hours) per response, including time to review instructions, gathering and maintaining data, and completing and reviewing the form. Direct comments regarding this burden estimate, or any other aspect of this form, to the U.S. Department of the Interior, Bureau of Land Management, (1004-0114) Bureau Information Collection Clearance Officer (WO-630), Mail Stop 401 LS, 1849 C St., N.W., Washington, D.C. 20240.

**FOR OFFICIAL USE ONLY**



When Recorded Return Document

CLARK : MEL MORRISON  
2225 CHERRY  
WOODWARD, OK 73801

Check here is this is a change of address.

Telephone: \_\_\_\_\_

E-mail address: \_\_\_\_\_

**AFFIDAVIT OF PERFORMANCE OF ANNUAL WORK**

1. State of OKLAHOMA County of WOODWARD ss:

2. <sup>WE</sup> (Name) CLARK : MEL MORRISON

3. Reside at (Address) 2225 CHERRY

City WOODWARD County WOODWARD

State OK zip 73801 being duly sworn, depose and say that I am a citizen of the United States, more than eighteen years of age, and that all of the facts set forth in this affidavit, subject to the provisions and penalties of 18 U.S.C. 1001 pertaining to the filing of false, fictitious, or fraudulent statements with the United States, are true and correct according to the best of my knowledge, information and belief.

4. Owner's name and address (If not shown in Items 1-3 above). \_\_\_\_\_

5. That I am personally acquainted with the mining claim(s). The work and improvements were made by and at the expense of the owner(s) of said claim(s). Said contiguous group of claims, listed on this document, are situated in the

SAN DOMINGO (optional) Mining District; YAVAPAI County, Arizona.

Line No.	AMC NUMBER	CLAIM/SITE NAME	COUNTY RECORDER DATA (If available)	TWP	RNG	SEC
1	371754	GOLD FAULT #1	4009840 B-4394 P-151	7N	4W	2
2						
3						
4						
5						
6						

RECEIVED  
BLM  
DATE STAMP  
2009 JUN -1 A 9:02  
DENVER, ARIZONA

Form: MCF108  
Revised June 2005  
Page 1 of 2

RECEIVED  
BLM FIELD OFFICE  
2009 JUN - 1 A 9:02  
TUCSON, ARIZONA  
BLM  
Date  
Stamp

7						
8						
9						
10						

6. That between the dates starting at 12 o'clock noon on September 1, 2008 and ending at 12 o'clock noon on September 1, 2009 at least \$ 100.00 dollars worth of work and improvements were done and performed upon said claim(s) or upon one or more of a contiguous group of claims for the benefit of all, wholly or partly outside of a contiguous group of claims for the benefit of all, not including the location work.

7. That the following persons were employed to perform the work and improvements described herein: CLARK AND MEL MORRISON

8. That the work and improvements performed were: MINING, RECLAMATION AND ROAD IMPROVEMENTS.

9. Dated: 5/26/09 Signature: Clark Morrison Melodie Morrison


SUBSCRIBED AND SWORN TO before me, a Notary Public, this 26<sup>th</sup> day of May 2009

By: Shawna Buxton

Notary Public Shawna Buxton

My Commission Expires 11-3-2012

Bureau of Land Management  
Arizona State Office  
[www.az.blm.gov](http://www.az.blm.gov)



No. of Claims: 1 x \$10 = 10  
Check No.: 3238 Init. MLC  
Receipt No.: 1930952  
For BLM Use Only

Form: MCF108  
Revised June 2005  
Page 2 of 2

## Clark & Mel Morrison

2225 Cherry \* Woodward, OK 73801 \* 580.256.0306 \* [macdam@swbell.net](mailto:macdam@swbell.net)

May 26, 2009

Bureau of Land Management  
Arizona State Office  
One North Central Avenue, Ste. 800  
Phoenix, AZ 85004-4427

RE: *AMC371754, Gold Fault #1*

Ladies and Gentlemen:

Please find enclosed the Form 3830-2 Maintenance Fee Waiver Certification with the Affidavit of Performance of Annual Work along with check #3238 in the amount of \$10.00. I have enclosed a stamped, self-addressed return envelope for your convenience in returning the filed paperwork.

If you need anything further, or have any questions, please do not hesitate to contact us.

Sincerely,



Mel Morrison

RECEIVED  
BLM AZ STATE OFFICE  
2009 JUN - 1 A 9:02  
PHOENIX, ARIZONA



**United States Department of the Interior**

**Bureau of Land Management**

BUSINESS & SUPPORT SVCS DIV

ONE N CENTRAL AVE SUITE 800

PHOENIX, AZ 85004 -4427

Phone: (602) 417-9200

Receipt

No:

1930952

<b>Transaction #:</b> 1994007	
<b>Date of Transaction:</b> 06/01/2009	
<b>CUSTOMER:</b>	CLARK & MELODY MORRISON 2225 CHERRY ST WOODWARD,OK 73801-4131 US

LINE #	QTY	DESCRIPTION	REMARKS	UNIT PRICE	TOTAL
1	1.00	LOCATABLE MINERALS / MINING CLAIMS-NOT NEW-UNADJUD,ONE AUTH NO. ONLY / MINING CLAIM MONEY RECEIVED <b>CASES: AMC371754/\$10.00</b>	POL 2009/1 WAV	- n/a -	10.00
<b>TOTAL:</b>					<b>\$10.00</b>

PAYMENT INFORMATION					
1	AMOUNT:	10.00	POSTMARKED:	05/26/2009	
	TYPE:	CHECK	RECEIVED:	06/01/2009	
	CHECK NO:	3238			
	NAME:	MORRISON, CLARK 2225 CHERRY ST WOODWARD OK 73801-4131 US			

REMARKS
PHONE NO: 580.256.0306

This receipt was generated by the automated BLM Collections and Billing System and is a paper representation of a portion of the official electronic record contained therein.

Amc 371754

FORM APPROVED  
OMB NO. 1004-0114  
Expires: December 31, 2006

MAINTENANCE FEE WAIVER CERTIFICATION

PB

SEE INSTRUCTIONS ON REVERSE

1. This small miner waiver is filed for the assessment year beginning at noon on September 1, 2008 and ending at noon on September 1, 2009.
2. The undersigned and all related parties owned ten or fewer mining claims, mill, or tunnel sites located and maintained on Federal lands in the United States of America on September 1, 2008.
3. The undersigned have performed the assessment work **required by law** for each mining claim listed **prior to filing this waiver** and understand that by filing this form; an affidavit of assessment work **must** be recorded by the December 30th following the filing of this waiver.
4. The undersigned understand that if the assessment work obligation has not yet come due under 30 U.S.C. 28 (for those claims in their first assessment year only); a notice of intent to hold reciting this condition **must** be recorded by the December 30th following the filing of this waiver.
5. The undersigned understand that mill and tunnel sites may also be listed upon this waiver and be waived from payment of the maintenance fee; and that a notice of intent to hold for these sites is required to be recorded by the December 30th immediately following the filing of this waiver.
6. The undersigned understand and acknowledge that pursuant to 43 U.S.C. 1212 and 18 U.S.C. 1001; the filing or recording of a false, fictitious, or fraudulent document with the Bureau of Land Management may result in a fine of up to \$250,000, a prison term not to exceed five years, or both.
7. The mining claims, mill or tunnel sites for which this waiver from payment of the maintenance fees is requested are:

CLAIM OR SITE NAME	BLM RECORDATION SERIAL NUMBER
1. <u>GOLD FAULT #1</u>	<u>AMC 371754</u>
2.	
3.	
4.	
5.	
6.	
7.	
8.	
9.	
10.	

The owner(s) (claimants) of the above mining claims and sites are:

Clark Morrison  
(Owner's Name - Please Print)  
2225 Cherry  
(Street or P.O. Box)  
Woodward OK 73801  
(City) (State) (Zip Code)

Clark Morrison  
(Owner's Signature)

Mel Morrison  
(Owner's Name - Please Print)  
2225 Cherry  
(Street or P.O. Box)  
Woodward OK 73801  
(City) (State) (Zip Code)

Mel Morrison  
(Owner's Signature)

\_\_\_\_\_  
(Owner's Name - Please Print)  
\_\_\_\_\_  
(Street or P.O. Box)  
\_\_\_\_\_  
(City) (State) (Zip Code)

\_\_\_\_\_  
(Owner's Signature)

RECEIVED  
B.L.M. PHOENIX STATE OFFICE  
2008 JUN 18 2:56  
PHOENIX ARIZONA

(Continued on page 2)

ENTERED INTO COMPUTER

9/3/08 QB

1/SC

<div style="background-color: black; width: 100px; height: 15px; margin: 0 auto;"></div> (Owner's Name - Please Print)	<div style="background-color: black; width: 100px; height: 15px; margin: 0 auto;"></div> (Owner's Signature)
(Street or P.O. Box)	(City) (State) (Zip Code)
(Owner's Name - Please Print)	(Owner's Signature)
(Street or P.O. Box)	(City) (State) (Zip Code)
(Owner's Name - Please Print)	(Owner's Signature)
(Street or P.O. Box)	(City) (State) (Zip Code)
(Owner's Name - Please Print)	(Owner's Signature)
(Street or P.O. Box)	(City) (State) (Zip Code)

**INSTRUCTIONS**

- |                                                                                                                                                                                                                                                                                                                                                                                                                                                                                                                                                                                                                                                                                                                                                                                                                                                                                                                                                                                                                                                                                                                      |                                                                                                                                                                                                                                                                                                                                                                                                                                                                                                                                                                                                                                                                                                                                                                                                                                                                                                                                                                                                                                                                                                      |
|----------------------------------------------------------------------------------------------------------------------------------------------------------------------------------------------------------------------------------------------------------------------------------------------------------------------------------------------------------------------------------------------------------------------------------------------------------------------------------------------------------------------------------------------------------------------------------------------------------------------------------------------------------------------------------------------------------------------------------------------------------------------------------------------------------------------------------------------------------------------------------------------------------------------------------------------------------------------------------------------------------------------------------------------------------------------------------------------------------------------|------------------------------------------------------------------------------------------------------------------------------------------------------------------------------------------------------------------------------------------------------------------------------------------------------------------------------------------------------------------------------------------------------------------------------------------------------------------------------------------------------------------------------------------------------------------------------------------------------------------------------------------------------------------------------------------------------------------------------------------------------------------------------------------------------------------------------------------------------------------------------------------------------------------------------------------------------------------------------------------------------------------------------------------------------------------------------------------------------|
| <ol style="list-style-type: none"> <li>1. This certification is made under the provisions of § 1744 of Title 43 and § 28-28k of Title 30 of the United States Code; and the regulations thereunder (43 CFR Part 3830).</li> <li>2. The claimant(s) must fill in the dates in paragraph 1 for the beginning and ending of the assessment year for which this waiver is sought.</li> <li>3. The claimant(s) must fill in the date in paragraph 2 for the beginning of the assessment year for which this waiver is sought.</li> <li>4. All claim and site names and Bureau of Land Management (BLM) serial numbers must be listed for the mining claims, mill sites, and tunnel sites for which the waiver is sought.</li> <li>5. All owners of the mining claims, mill sites, and tunnel sites and their addresses must be given.</li> <li>6. This waiver form must be signed by all the claimants or their designated agent, in original form. If an agent is designated, a notarized designation of agent, signed by all of the claimants with proper address given, must be submitted with this waiver.</li> </ol> | <ol style="list-style-type: none"> <li>7. This form must be filed no later than September 1st for the upcoming assessment year in the BLM State Office where the mining claims or sites are recorded, or the waiver cannot be granted by the BLM. (Example: to obtain a waiver for the assessment year 2000, which begins at noon on September 1, 1999, you must qualify for and file for a waiver no later than September 1, 1999, in the proper BLM State Office).</li> <li>8. For all mining claims which require assessment work, you must record an affidavit of labor on or before the December 30th immediately following the filing of this waiver. For all other mining claims or sites waived, you must record a notice of intent to hold on or before the December 30th immediately following the filing of this waiver.</li> <li>9. Mill and tunnel sites may also be listed upon this waiver and be waived from payment of the maintenance fee. A notice of intent to hold for these sites is required to be filed by the December 30th following the filing of this waiver.</li> </ol> |
|----------------------------------------------------------------------------------------------------------------------------------------------------------------------------------------------------------------------------------------------------------------------------------------------------------------------------------------------------------------------------------------------------------------------------------------------------------------------------------------------------------------------------------------------------------------------------------------------------------------------------------------------------------------------------------------------------------------------------------------------------------------------------------------------------------------------------------------------------------------------------------------------------------------------------------------------------------------------------------------------------------------------------------------------------------------------------------------------------------------------|------------------------------------------------------------------------------------------------------------------------------------------------------------------------------------------------------------------------------------------------------------------------------------------------------------------------------------------------------------------------------------------------------------------------------------------------------------------------------------------------------------------------------------------------------------------------------------------------------------------------------------------------------------------------------------------------------------------------------------------------------------------------------------------------------------------------------------------------------------------------------------------------------------------------------------------------------------------------------------------------------------------------------------------------------------------------------------------------------|

**NOTICE/BURDEN HOURS STATEMENT**

The Privacy Act of 1974, *as amended*, and the regulation in 43 CFR 2.48(d) provide that you be furnished the following information in connection with the information required by this certification of waiver from rental fees.

**AUTHORITY:** 30 U.S.C. 28-28k; 43 U.S.C. 1201, 1457, 1740, and 1744; and 43 CFR 3830.

**PRINCIPLE PURPOSE:** This information is to be used to verify that the owner(s) (claimants) of a mining claim has complied with 30 U.S.C. 28f and is entitled to perform assessment work in lieu of paying the maintenance fee for the mining claims listed on this form.

**ROUTINE USE:** (1) Adjudication of the claimant(s) certification of waiver from paying the maintenance fee otherwise required by 30 U.S.C. 28f. (2) Disclosure may be made to appropriate Federal agencies when location is made within the agency's geographic area of responsibility. (3) Information from the record and/or the record will be transferred to the appropriate Federal, State, or local agency, or a member of the public in response to a specific request for pertinent information. (4) Information may also be provided to the Department of Justice or in a proceeding before a court or adjudicative body; or to Federal, State, local or foreign agencies when needed for enforcement of civil or criminal codes or applicable regulations concerning title rights upon the public land.

**EFFECT OF NOT PROVIDING INFORMATION:** Disclosure of this information is required by 30 U.S.C. 28f and 43 CFR Part 3830 for those qualified claimants wishing to take the small miner waiver allowed. Failure to supply the information required in this form to support the claimants certification of waiver from payment of the otherwise required maintenance fees will result in the waiver being disallowed and the mining claims subject to forfeiture by BLM under 30 U.S.C. 28i.

The Paperwork Reduction Act of 1995 requires us to inform you that: This information is being collected to allow the BLM to determine if you qualify for a waiver from the payment of \$100 per mining claim or site maintenance fee established in 30 U.S.C. 28f and the implementing regulations at 43 CFR 3830. A response to this request is required in accordance with the statute to obtain your benefit.

BLM would like you to know that you do not have to respond to this, or any other, Federal agency-sponsored information collection unless it displays a currently valid OMB control number.

Public reporting burden for this form is estimated to average 8 minutes (0.133 hours) per response, including time to review instructions, gathering and maintaining data, and completing and reviewing the form. Direct comments regarding this burden estimate, or any other aspect of this form, to the U.S. Department of the Interior, Bureau of Land Management, (1004-0114) Bureau Information Collection Clearance Officer (WO-630), Mail Stop 401 LS, 1849 C St, N.W., Washington, D.C. 20240.

**FOR OFFICIAL USE ONLY**

PHOENIX, ARIZONA

JUL 29

A 7:15



When Recorded Return Document...

Clark: Mel Morrison  
2225 Cherry  
Woodward, OK 73801

Check here is this is a change of address.

Telephone: \_\_\_\_\_

E-mail address: \_\_\_\_\_

**AFFIDAVIT OF PERFORMANCE OF ANNUAL WORK**

1. State of Oklahoma, County of Woodward ss:

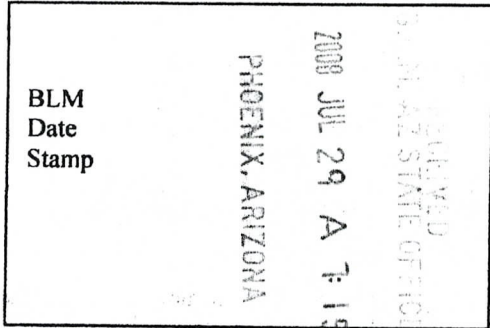
2. I (Name) Clark: Mel Morrison

3. Reside at (Address) 2225 Cherry

City Woodward County Woodward

State OK Zip 73801 being duly sworn, depose and say that I am a citizen of the United States, more than eighteen years of age, and that all of the facts set forth in this affidavit, subject to the provisions and penalties of 18 U.S.C. 1001 pertaining to the filing of false, fictitious, or fraudulent statements with the United States, are true and correct according to the best of my knowledge, information and belief.

4. Owner's name and address (If not shown in Items 1-3 above) \_\_\_\_\_



5. That I am personally acquainted with the mining claim(s). The work and improvements were made by and at the expense of the owner(s) of said claim(s). Said contiguous group of claims, listed on this document, are situated in the

San Domingo (optional) Mining District; YAVAPAI County, Arizona.

Line No.	AMC NUMBER	CLAIM/SITE NAME	COUNTY RECORDER DATA (If available)	TWP	RNG	SEC
1	371754	GOLD FAULT #1	4009840 B-4394 P-151	7N	4W	2
2						
3						
4						
5						
6						

ENTERED INTO COMPUTER

9/3/08 AR

BLM  
Date  
Stamp

PHOENIX, ARIZONA

2008 JUL 29 A 7:15

7					
8					
9					
10					

6. That between the dates starting at 12 o'clock noon on September 1, 20 07 and ending at 12 o'clock noon on September 1, 20 08 at least \$ 100.00 dollars worth of work and improvements were done and performed upon said claim(s) or upon one or more of a contiguous group of claims for the benefit of all, wholly or partly outside of a contiguous group of claims for the benefit of all, not including the location work.

7. That the following persons were employed to perform the work and improvements described herein: Clark and Mel Morrison


8. That the work and improvements performed were: mining, reclamation and road improvements.

9. Dated: 7/23/08 Signature: Clark Morrison Mel Morrison

SUBSCRIBED AND SWORN TO before me, a Notary Public, this 24<sup>th</sup> day of July 2008

By: [Signature]  
Notary Public 00011806

My Commission Expires 8-21-08



Bureau of Land Management  
Arizona State Office  
[www.az.blm.gov](http://www.az.blm.gov)

No. of Claims: 1 x \$10 = 16.00  
Check No.: 1055 Init. SC  
Receipt No.: 1751038  
For BLM Use Only

## Clark & Mel Morrison

2225 Cherry \* Woodward, OK 73801 \* 580.256.0306 \* [macdam@swbell.net](mailto:macdam@swbell.net)

July 28, 2008

Bureau of Land Management  
Arizona State Office  
One North Central Avenue, Ste. 800  
Phoenix, AZ 85004-4427


*RE: AMC371754, Gold Fault #1*

Ladies and Gentlemen:

Please find enclosed the Form 3830-2 Maintenance Fee Waiver Certification with the Affidavit of Performance of Annual Work along with check #1055 in the amount of \$10.00. I have enclosed a stamped, self-addressed return envelope for your convenience in returning the filed paperwork.

If you need anything further, or have any questions, please do not hesitate to contact us.

Sincerely,



Mel Morrison

PHOENIX, ARIZONA

2008 JUL 29 A 7:15

ARIZONA STATE OFFICE



**United States Department of the Interior**

**Bureau of Land Management**  
 BUSINESS & SUPPORT SVCS DIV  
 ONE N CENTRAL AVE SUITE 800  
 PHOENIX, AZ 85004 -4427  
 Phone: (602) 417-9200

Receipt

No: 1751038

<b>Transaction #:</b> 1808288	
<b>Date of Transaction:</b> 07/30/2008	
<b>CUSTOMER:</b>	MELODY MORRISON 2225 CHERRY WOODWARD,OK 73801

LINE #	QTY	DESCRIPTION	REMARKS	UNIT PRICE	TOTAL
1	1.00	LOCATABLE MINERALS / MINING CLAIMS-NOT NEW-UNADJUD,ONE AUTH NO. ONLY / MINING CLAIM MONEY RECEIVED (455) CASES: AMC371754/\$10.00	POL&WAIVER (1)	- n/a -	10.00
<b>TOTAL:</b>					<b>\$10.00</b>

PAYMENT INFORMATION					
1	AMOUNT:	\$10.00	POSTMARKED:	7/24/08 0:00	
	TYPE:	CHECK	RECEIVED:	07/29/2008	
	CHECK NO:	1055			
	NAME:	MORRISON, MELODY A 2225 CHERRY WOODWARD OK 73801			

REMARKS

This receipt was generated by the automated BLM Collections and Billing System and is a paper representation of a portion of the official electronic record contained therein.

AMC 370898  
 AMC 371754

**MAINTENANCE FEE PAYMENT**

Claimant Name: Red Picacho Mining Company, L.L.C.  
 Address: P.O. Box 370  
 City: Pewey State: AZ Zip: 86327  
 Telephone: \_\_\_\_\_  
 E-mail address: \_\_\_\_\_  
 Signature: Sheila Bigelow (Agent)

Check here if this is a change of address.

RECEIVED  
 BLM AZ STATE OFFICE  
 2008 AUG 29 P 2:38  
 PHOENIX, ARIZONA  
 BLM  
 Date  
 Stamp

LINE NO.	AMC NUMBER	CLAIM/SITE NAME	COUNTY RECORDER DATA (If available)	TWP	RNG	SEC
1	370898	Golden Monarch #15		7N	4W	15
2	370899	Golden Monarch #14		7N	4W	15
3	371755	Slim Jim #1		8N	3W	4
4	371756	Slim Jim #2		8N	3W	3
5						
6						
7						
8						
9						
10						

List additional claims on Form MCF114.

**Bureau of Land Management**  
**Arizona State Office**  
[www.az.blm.gov](http://www.az.blm.gov)

No. of Claims: 4 x \$125 = 500.00  
 Check No: 104 Init. SC  
 Receipt No.: 1775767  
 For BLM Use Only

Form: MCF112  
 Revised July 2005

This form is available from the Arizona Department of Mines and Mineral Resources and may be reproduced.

**ENTERED INTO COMPUTER**

SEP 15 '08  
 SEP 15 '08  
 [Signature]

**United States Department of the Interior**  
**Bureau of Land Management**  
 BUSINESS & SUPPORT SVCS DIV  
 ONE N CENTRAL AVE SUITE 800  
 PHOENIX, AZ 85004 -4427  
 Phone: (602) 417-9200

Receipt

No: 1775767

<b>Transaction #:</b> 1833548	
<b>Date of Transaction:</b> 08/29/2008	
<b>CUSTOMER:</b>	TED BIGELOW RED PICACHO MINING COMPANY LLC P O BOX 370 DEWEY, AZ 86327

LINE #	QTY	DESCRIPTION	REMARKS	UNIT PRICE	TOTAL
1	1.00	LOCATABLE MINERALS / MINING CLAIMS-NOT NEW-UNADJUD, ONE AUTH NO. ONLY / MINING CLAIM MONEY RECEIVED (455) <b>CASES: AMC370898/\$500.00</b>	MAINT 2009 (4)	- n/a -	500.00
<b>TOTAL:</b>					<b>\$500.00</b>

PAYMENT INFORMATION					
1	<b>AMOUNT:</b>	\$500.00	<b>POSTMARKED:</b>	N/A	
	<b>TYPE:</b>	CHECK	<b>RECEIVED:</b>	08/29/2008	
	<b>CHECK NO:</b>	104			
	<b>NAME:</b>	RED PICACHO MINING COMPANY LLC BIGELOW, TED P O BOX 370 DEWEY AZ 86327			

<b>REMARKS</b>	

This receipt was generated by the automated BLM Collections and Billing System and is a paper representation of a portion of the official electronic record contained therein.

When Recorded Return Document to:

Evan Savage  
5904 W. Monte Cristo Ave.  
Glendale, AZ 85306

Check here is this is a change of address.

Telephone: \_\_\_\_\_

E-mail address: \_\_\_\_\_

AMC 376465  
AMC 382066  
AMC 371754  
AMC 370102  
AMC 370898

**AFFIDAVIT OF PERFORMANCE OF ANNUAL WORK**

1. State of Arizona, County of Maricopa ss:

2. I (Name) Evan Savage

3. Reside at (Address) 5904 W. Monte Cristo Ave.

City Glendale County Maricopa

RECEIVED  
B.L.M. AZ STATE OFFICE  
2008 JAN -2 P 1:09  
PHOENIX, ARIZONA  
BLM  
Date  
Stamp

State AZ Zip 85306 being duly sworn, depose and say that I am a citizen of the United States, more than eighteen years of age, and that all of the facts set forth in this affidavit, subject to the provisions and penalties of 18 U.S.C. 1001 pertaining to the filing of false, fictitious, or fraudulent statements with the United States, are true and correct according to the best of my knowledge, information and belief.

4. Owner's name and address (If not shown in Items 1-3 above). \_\_\_\_\_

5. That I am personally acquainted with the mining claim(s). The work and improvements were made by and at the expense of the owner(s) of said claim(s). Said contiguous group of claims, listed on this document, are situated in the

San Domingo (optional) Mining District; Maricopa County, Arizona.

Line No.	AMC NUMBER	CLAIM/SITE NAME	COUNTY RECORDER DATA (If available)	TWP	RNG	SEC
1	370105	Golden March #11		7N	4W	21
2						
3						
4						
5						
6						

ENTERED IN COMPUTER

RS 1/9/08

Form: MCF108  
Revised Jan. 2006  
Page 1 of 2

Postmarked time



BLM  
Date  
Stamp

7						
8						
9						
10						

6. That between the dates starting at 12 o'clock noon on September 1, 20 06 and ending at 12 o'clock noon on September 1, 20 07 at least \$ 100.00 dollars worth of work and improvements were done and performed upon said claim(s) or upon one or more of a contiguous group of claims for the benefit of all, wholly or partly outside of a contiguous group of claims for the benefit of all, not including the location work.

7. That the following persons were employed to perform the work and improvements described herein: \_\_\_\_\_  
Myself

8. That the work and improvements performed were: mining, road improvement

9. Dated: 12/16/2007 Signature: Ryan Savage

SUBSCRIBED AND SWORN TO before me, a Notary Public, this 16<sup>th</sup> day of Dec 20 07

By: Joan Balliett

Notary Public Joan Balliett

My Commission Expires July 25, 2009



Bureau of Land Management  
Arizona State Office  
[www.az.blm.gov](http://www.az.blm.gov)

No. of Claims: 1 x \$10 = 10.00  
 Check No.: \_\_\_\_\_ Init. RS/S  
 Receipt No.: 1032035  
 For BLM Use Only

When Recorded Return Document to:

Evan Savage  
5904 W. Moore Cristo Ave.  
Glendale, AZ 85306

Check here is this is a change of address.

Telephone: \_\_\_\_\_

E-mail address: \_\_\_\_\_

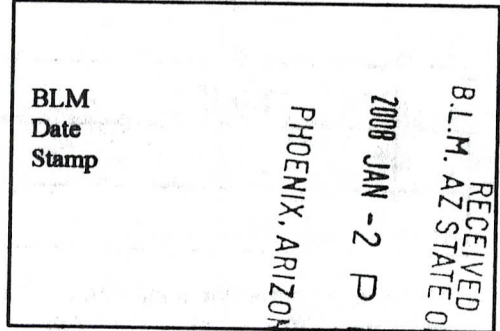
**AFFIDAVIT OF PERFORMANCE OF ANNUAL WORK**

1. State of Arizona, County of Maricopa ss:

2. I (Name) Evan Savage

3. Reside at (Address) 5904 W. Moore Cristo Ave.

City Glendale County Maricopa



State AZ Zip 85306 being duly sworn, depose and say that I am a citizen of the United States, more than eighteen years of age, and that all of the facts set forth in this affidavit, subject to the provisions and penalties of 18 U.S.C. 1001 pertaining to the filing of false, fictitious, or fraudulent statements with the United States, are true and correct according to the best of my knowledge, information and belief.

4. Owner's name and address (If not shown in Items 1-3 above). \_\_\_\_\_

5. That I am personally acquainted with the mining claim(s). The work and improvements were made by and at the expense of the owner(s) of said claim(s). Said contiguous group of claims, listed on this document, are situated in the

San Domingo (optional) Mining District; Maricopa County, Arizona.

Line No.	AMC NUMBER	CLAIM/SITE NAME	COUNTY RECORDER DATA (If available)	TWP	RNG	SEC
1	370899	Golden Monarch #14		7N	4W	15
2	370898	Golden Monarch #15		7N	4W	15
3						
4						
5						
6						



BLM  
Date  
Stamp

7						
8						
9						
10						

6. That between the dates starting at 12 o'clock noon on September 1, 20 06 and ending at 12 o'clock noon on September 1, 20 07 at least \$ 200.00 dollars worth of work and improvements were done and performed upon said claim(s) or upon one or more of a contiguous group of claims for the benefit of all, wholly or partly outside of a contiguous group of claims for the benefit of all, not including the location work.

7. That the following persons were employed to perform the work and improvements described herein: \_\_\_\_\_  
Myself

8. That the work and improvements performed were: mining, road improvement

9. Dated: 12/16/2007 Signature: [Signature]

SUBSCRIBED AND SWORN TO before me, a Notary Public, this 16<sup>th</sup> day of Dec 20 07

By: Joan Balliett

Notary Public Joan Balliett

My Commission Expires July 25, 2009



Bureau of Land Management  
Arizona State Office  
[www.az.blm.gov](http://www.az.blm.gov)

No. of Claims: 2 x \$10 = 20.00  
 Check No.: \_\_\_\_\_ Init. [Signature]  
 Receipt No.: 1632035  
 For BLM Use Only

When Recorded Return Document to:

Evan Savage  
5904 W. Marie Cristo Ave  
Glendale, AZ 85306

Check here is this is a change of address.

Telephone: \_\_\_\_\_

E-mail address: \_\_\_\_\_

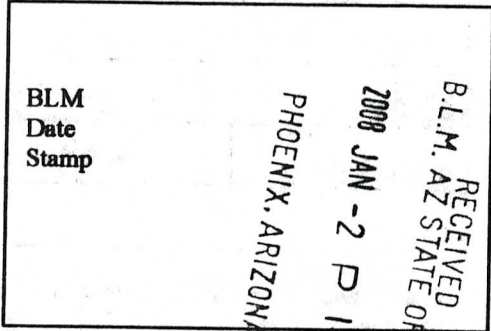
**AFFIDAVIT OF PERFORMANCE OF ANNUAL WORK**

1. State of Arizona, County of Yavapai ss:

2. I (Name) Evan Savage

3. Reside at (Address) 5904 W. Marie Cristo Ave.

City Glendale County Maricopa



State      Zip      being duly sworn, depose and say that I am a citizen of the United States, more than eighteen years of age, and that all of the facts set forth in this affidavit, subject to the provisions and penalties of 18 U.S.C. 1001 pertaining to the filing of false, fictitious, or fraudulent statements with the United States, are true and correct according to the best of my knowledge, information and belief.

4. Owner's name and address (if not shown in Items 1-3 above). \_\_\_\_\_

5. That I am personally acquainted with the mining claim(s). The work and improvements were made by and at the expense of the owner(s) of said claim(s). Said contiguous group of claims, listed on this document, are situated in the

(optional) Mining District; Yavapai County, Arizona.

Line No.	AMC NUMBER	CLAIM/SITE NAME	COUNTY RECORDER DATA (If available)	TWP	RNG	SEC
1	371755	Slim Jim #1		8N	3W	4
2	371756	Slim Jim #2		8N	3W	3
3						
4						
5						
6						

Postmark



BLM  
Date  
Stamp

7						
8						
9						
10						

6. That between the dates starting at 12 o'clock noon on September 1, 20 06 and ending at 12 o'clock noon on September 1, 20 07 at least \$ 200.00 dollars worth of work and improvements were done and performed upon said claim(s) or upon one or more of a contiguous group of claims for the benefit of all, wholly or partly outside of a contiguous group of claims for the benefit of all, not including the location work.


7. That the following persons were employed to perform the work and improvements described herein: \_\_\_\_\_  
Myself

8. That the work and improvements performed were: mining, road improvement

9. Dated: 12/16/2007 Signature: Joan Balliett

SUBSCRIBED AND SWORN TO before me, a Notary Public, this 16<sup>th</sup> day of Dec 2007

By: Joan Balliett  
Notary Public Joan Balliett  
My Commission Expires July 25, 2009



No. of Claims: 2 x \$10 = 20.00  
Check No.: \_\_\_\_\_ Init. JB  
Receipt No.: 1632035  
For BLM Use Only

Bureau of Land Management  
Arizona State Office  
[www.az.blm.gov](http://www.az.blm.gov)

When Recorded Return Document to:

Evan Savage  
5904 W. MARCE CRISTO AVE.  
Gleendale, AZ 85306

Check here is this is a change of address.

Telephone: \_\_\_\_\_

E-mail address: \_\_\_\_\_

**AFFIDAVIT OF PERFORMANCE OF ANNUAL WORK**

1. State of Arizona, County of Yavapai ss:

2. I (Name) Evan Savage

3. Reside at (Address) 5904 W. MARCE CRISTO AVE.

City Gleendale County Maricopa

State AZ Zip 85306 being duly sworn, depose and say that I am a citizen of the United States, more than eighteen years of age, and that all of the facts set forth in this affidavit, subject to the provisions and penalties of 18 U.S.C. 1001 pertaining to the filing of false, fictitious, or fraudulent statements with the United States, are true and correct according to the best of my knowledge, information and belief.

4. Owner's name and address (If not shown in Items 1-3 above). \_\_\_\_\_

5. That I am personally acquainted with the mining claim(s). The work and improvements were made by and at the expense of the owner(s) of said claim(s). Said contiguous group of claims, listed on this document, are situated in the

(optional) Mining District; Yavapai County, Arizona.

Line No.	AMC NUMBER	CLAIM/SITE NAME	COUNTY RECORDER DATA (If available)	TWP	RNG	SEC
1	382066	Great Southern #1		8N	3W	32
2	382067	Great Southern #2		8N	3W	31
3	382068	Great Southern #3		8N	3W	32
4						
5						
6						

RECEIVED  
B.L.M. AZ STATE OFFICE  
2008 JAN - 2 P 1:10  
PHOENIX, ARIZONA

BLM  
Date  
Stamp



BLM  
Date  
Stamp

7						
8						
9						
10						

6. That between the dates starting at 12 o'clock noon on September 1, 20 06 and ending at 12 o'clock noon on September 1, 20 07 at least \$ 300.00 dollars worth of work and improvements were done and performed upon said claim(s) or upon one or more of a contiguous group of claims for the benefit of all, wholly or partly outside of a contiguous group of claims for the benefit of all, not including the location work.

7. That the following persons were employed to perform the work and improvements described herein: \_\_\_\_\_  
Myself

8. That the work and improvements performed were: mining, road improvement

9. Dated: 12/16/2007 Signature: [Signature]

SUBSCRIBED AND SWORN TO before me, a Notary Public, this 16<sup>th</sup> day of Dec 20 07

By: [Signature]  
Notary Public [Signature]  
My Commission Expires July 25, 2009



Bureau of Land Management  
Arizona State Office  
[www.az.blm.gov](http://www.az.blm.gov)

No. of Claims: 3 x \$10 = 30.00  
Check No.: \_\_\_\_\_ Init. [Signature]  
Receipt No.: 1632035  
For BLM Use Only



When Recorded Return Document to:

Evan Savage  
5904 W. Monte Cristo Ave.  
Glendale, AZ 85306

Check here is this is a change of address.

Telephone: \_\_\_\_\_

E-mail address: \_\_\_\_\_

**AFFIDAVIT OF PERFORMANCE OF ANNUAL WORK**

1. State of Arizona, County of Yavapai ss: \_\_\_\_\_

2. I (Name) Evan Savage

3. Reside at (Address) 5904 W. Monte Cristo Ave.

City Glendale County Maricopa

State AZ Zip 85306 being duly sworn, depose and say that I am a citizen of the United States, more than eighteen years of age, and that all of the facts set forth in this affidavit, subject to the provisions and penalties of 18 U.S.C. 1001 pertaining to the filing of false, fictitious, or fraudulent statements with the United States, are true and correct according to the best of my knowledge, information and belief.

4. Owner's name and address (If not shown in Items 1-3 above). \_\_\_\_\_

5. That I am personally acquainted with the mining claim(s). The work and improvements were made by and at the expense of the owner(s) of said claim(s). Said contiguous group of claims, listed on this document, are situated in the

(optional) Mining District; Yavapai County, Arizona.

Line No.	AMC NUMBER	CLAIM/SITE NAME	COUNTY RECORDER DATA (If available)	TWP	RNG	SEC
1	376468	High Moon #1		7N	3W	4
2	376469	High Moon #2		7N	3W	4
3						
4						
5						
6						

RECEIVED  
 B.L.M. AZ STATE OFFICE  
 2008 JAN -2 P 1:10  
 PHOENIX, ARIZONA  
 BLM  
 Date  
 Stamp

BLM  
Date  
Stamp

7						
8						
9						
10						

6. That between the dates starting at 12 o'clock noon on September 1, 20 06 and ending at 12 o'clock noon on September 1, 20 07 at least \$ 200.00 dollars worth of work and improvements were done and performed upon said claim(s) or upon one or more of a contiguous group of claims for the benefit of all, wholly or partly outside of a contiguous group of claims for the benefit of all, not including the location work.

7. That the following persons were employed to perform the work and improvements described herein: \_\_\_\_\_  
Myself

8. That the work and improvements performed were: mining, road improvement

9. Dated: 12/16/2007 Signature: Ryan Savage

SUBSCRIBED AND SWORN TO before me, a Notary Public, this 16<sup>th</sup> day of Dec 20 07

By: Joan Balliett

Notary Public Joan Balliett

My Commission Expires July 25, 2009



Bureau of Land Management  
Arizona State Office  
[www.az.blm.gov](http://www.az.blm.gov)

No. of Claims: 2 x \$10 = 20.00  
Check No.: \_\_\_\_\_ Init. SR  
Receipt No.: 1632035  
For BLM Use Only



**United States Department of the Interior**  
**Bureau of Land Management**  
 BUSINESS & SUPPORT SVCS DIV  
 ONE N CENTRAL AVE SUITE 800  
 PHOENIX, AZ 85004 -4427  
 Phone: (602) 417-9200

Receipt

No: 1632035

<b>Transaction #:</b> 1685635	
<b>Date of Transaction:</b> 01/03/2008	
<b>CUSTOMER:</b>	EVAN SAVAGE 5904 W MONTE CRISTO AVE GLENDALE, AZ 85306

LINE #	QTY	DESCRIPTION	REMARKS	UNIT PRICE	TOTAL
1	1.00	LOCATABLE MINERALS / MINING CLAIMS-NOT NEW-UNADJUD, ONE AUTH NO. ONLY / MINING CLAIM MONEY RECEIVED (455) CASES: AMC370105/\$100.00	POL	- n/a -	100.00
<b>TOTAL:</b>					<b>\$100.00</b>

PAYMENT INFORMATION			
1	AMOUNT:	\$100.00	POSTMARKED: N/A
	TYPE:	CHECK	RECEIVED: 01/03/2008
	CHECK NO:	11310526181	
	NAME:	SAVAGE, EVAN 5904 W MONTE CRISTO AVE GLENDALE AZ 85306	

REMARKS

This receipt was generated by the automated BLM Collections and Billing System and is a paper representation of a portion of the official electronic record contained therein.



Any amount of mailable material may be enclosed, as long as the envelope is not modified, and the contents are not attached, contained within the envelope, with the addition of any other material.



Flat Rate  
Mailing Envelope  
For Domestic and International Use  
Visit us at [usps.com](http://usps.com)

When using Priority Mail, cash or cash equivalents and all hazardous materials are prohibited.

Additional country-specific prohibitions/restrictions may apply. See International Mail Manual (IMM) country pages for details.




For international use affix customs declaration PS Form 2976 using PS Form 2976-E customs form pouch.

[www.usps.com](http://www.usps.com)

HOW TO USE:



1. Complete Address Area  
Type or Print required return address and addressee information in customer block area or on label.



2. Payment Method  
Affix postage or meter strip to area indicated in upper right hand corner.



3. Acceptance  
Bring your Flat Rate Priority Mail envelope to a Post Office, or to schedule pickup of your postage paid envelopes visit us at [usps.com/pickup](http://usps.com/pickup).

From Fran Gage  
5404 W. Moore Cristo Ave  
Glendale, AZ 85306

TO Bureau of Land Management  
Arizona State Office  
One North Central Avenue  
Suite 300  
Phoenix, AZ 85004-7727

Label 228, February 2006

We Deliver!



Cradle to Cradle Certification is awarded to products that pursue an innovative vision of ecologically-intelligent design that eliminates the concept of waste. This USPS® packaging has been certified for its material content, recyclability, and manufacturing characteristics.





Amc 370102  
370898  
376465  
371754

(695)  
382066

Form 3830-2  
(March 2007)

UNITED STATES DEPARTMENT OF THE INTERIOR  
BUREAU OF LAND MANAGEMENT

FORM APPROVED  
OMB NO. 1004-0114  
Expires: February 28, 2010

MAINTENANCE FEE WAIVER CERTIFICATION

SEE INSTRUCTIONS ON REVERSE

1. This small miner waiver is filed for the assessment year beginning at noon on September 1, ~~2007~~ and ending at noon on September 1, ~~2008~~.
2. The undersigned and all related parties owned ten or fewer mining claims, mill, or tunnel sites located and maintained on Federal lands in the United States of America on September 1, ~~2007~~.
3. The undersigned have performed the assessment work required by law for each mining claim listed prior to filing this waiver and understand that by filing this form; an affidavit of assessment work must be recorded by the December 30th following the filing of this waiver.
4. The undersigned understand that if the assessment work obligation has not yet come due under 30 U.S.C. 28 (for those claims in their first assessment year only); a notice of intent to hold reciting this condition must be recorded by the December 30th following the filing of this waiver.
5. The undersigned understand that mill and tunnel sites may also be listed upon this waiver and be waived from payment of the maintenance fee; and that a notice of intent to hold for these sites is required to be recorded by the December 30th immediately following the filing of this waiver.
6. The undersigned understand and acknowledge that pursuant to 43 U.S.C. 1212 and 18 U.S.C. 1001; the filing or recording of a false, fictitious, or fraudulent document with the Bureau of Land Management may result in a fine of up to \$250,000, a prison term not to exceed five years, or both.
7. The mining claims, mill or tunnel sites for which this waiver from payment of the maintenance fees is requested are:

CLAIM OR SITE NAME	BLM RECORDATION SERIAL NUMBER
1. Golden Monarch #11	AMC 370105
2. Golden Monarch #14	AMC 370899
3. Golden Monarch #15	AMC 370898
4. High Noon #1	AMC 376468
5. High Noon #2	AMC 376469
6. Slim Jim #1	AMC 371755
7. Slim Jim #2	AMC 371756
8. Great Southern #1	AMC 382066
9. Great Southern #2	AMC 382067
10. Great Southern #3	AMC 382068

The owner(s) (claimants) of the above mining claims and sites are:

Evan Savage  
(Owner's Name - Please Print)  
59041 W. Monte Cristo Ave.  
(Street or P.O. Box)  
Glendale AZ 85306  
(City) (State) (Zip Code)

*Evan Savage*  
(Owner's Signature)

\_\_\_\_\_  
(Owner's Name - Please Print)  
\_\_\_\_\_  
(Street or P.O. Box)  
\_\_\_\_\_  
(City) (State) (Zip Code)

\_\_\_\_\_  
(Owner's Signature)

\_\_\_\_\_  
(Owner's Name - Please Print)  
\_\_\_\_\_  
(Street or P.O. Box)  
\_\_\_\_\_  
(City) (State) (Zip Code)

\_\_\_\_\_  
(Owner's Signature)

(Continued on page 2)

ENTERED INTO COMPUTER

10/19/07 AB

10/SC

(Owner's Name - Please Print)	(Owner's Signature)		
(Street or P.O. Box)	(City)	(State)	(Zip Code)
(Owner's Name - Please Print)	(Owner's Signature)		
(Street or P.O. Box)	(City)	(State)	(Zip Code)
(Owner's Name - Please Print)	(Owner's Signature)		
(Street or P.O. Box)	(City)	(State)	(Zip Code)
(Owner's Name - Please Print)	(Owner's Signature)		
(Street or P.O. Box)	(City)	(State)	(Zip Code)

**INSTRUCTIONS**

- |                                                                                                                                                                                                                                                                                                                                                                                                                                                                                                                                                                                                                                                                                                                                                                                                                                                                                                                                                                                                                                                                                                                      |                                                                                                                                                                                                                                                                                                                                                                                                                                                                                                                                                                                                                                                                                                                                                                                                                                                                                                                                                                                                                                                                                                      |
|----------------------------------------------------------------------------------------------------------------------------------------------------------------------------------------------------------------------------------------------------------------------------------------------------------------------------------------------------------------------------------------------------------------------------------------------------------------------------------------------------------------------------------------------------------------------------------------------------------------------------------------------------------------------------------------------------------------------------------------------------------------------------------------------------------------------------------------------------------------------------------------------------------------------------------------------------------------------------------------------------------------------------------------------------------------------------------------------------------------------|------------------------------------------------------------------------------------------------------------------------------------------------------------------------------------------------------------------------------------------------------------------------------------------------------------------------------------------------------------------------------------------------------------------------------------------------------------------------------------------------------------------------------------------------------------------------------------------------------------------------------------------------------------------------------------------------------------------------------------------------------------------------------------------------------------------------------------------------------------------------------------------------------------------------------------------------------------------------------------------------------------------------------------------------------------------------------------------------------|
| <ol style="list-style-type: none"> <li>1. This certification is made under the provisions of § 1744 of Title 43 and § 28-28k of Title 30 of the United States Code; and the regulations thereunder (43 CFR Part 3830).</li> <li>2. The claimant(s) must fill in the dates in paragraph 1 for the beginning and ending of the assessment year for which this waiver is sought.</li> <li>3. The claimant(s) must fill in the date in paragraph 2 for the beginning of the assessment year for which this waiver is sought.</li> <li>4. All claim and site names and Bureau of Land Management (BLM) serial numbers must be listed for the mining claims, mill sites, and tunnel sites for which the waiver is sought.</li> <li>5. All owners of the mining claims, mill sites, and tunnel sites and their addresses must be given.</li> <li>6. This waiver form must be signed by all the claimants or their designated agent, in original form. If an agent is designated, a notarized designation of agent, signed by all of the claimants with proper address given, must be submitted with this waiver.</li> </ol> | <ol style="list-style-type: none"> <li>7. This form must be filed no later than September 1st for the upcoming assessment year in the BLM State Office where the mining claims or sites are recorded, or the waiver cannot be granted by the BLM. (Example: to obtain a waiver for the assessment year 2000, which begins at noon on September 1, 1999, you must qualify for and file for a waiver no later than September 1, 1999, in the proper BLM State Office).</li> <li>8. For all mining claims which require assessment work, you must record an affidavit of labor on or before the December 30th immediately following the filing of this waiver. For all other mining claims or sites waived, you must record a notice of intent to hold on or before the December 30th immediately following the filing of this waiver.</li> <li>9. Mill and tunnel sites may also be listed upon this waiver and be waived from payment of the maintenance fee. A notice of intent to hold for these sites is required to be filed by the December 30th following the filing of this waiver.</li> </ol> |
|----------------------------------------------------------------------------------------------------------------------------------------------------------------------------------------------------------------------------------------------------------------------------------------------------------------------------------------------------------------------------------------------------------------------------------------------------------------------------------------------------------------------------------------------------------------------------------------------------------------------------------------------------------------------------------------------------------------------------------------------------------------------------------------------------------------------------------------------------------------------------------------------------------------------------------------------------------------------------------------------------------------------------------------------------------------------------------------------------------------------|------------------------------------------------------------------------------------------------------------------------------------------------------------------------------------------------------------------------------------------------------------------------------------------------------------------------------------------------------------------------------------------------------------------------------------------------------------------------------------------------------------------------------------------------------------------------------------------------------------------------------------------------------------------------------------------------------------------------------------------------------------------------------------------------------------------------------------------------------------------------------------------------------------------------------------------------------------------------------------------------------------------------------------------------------------------------------------------------------|

**NOTICE/BURDEN HOURS STATEMENT**

The Privacy Act of 1974, as amended, and the regulation in 43 CFR 2.48(d) provide that you be furnished the following information in connection with the information required by this certification of waiver from rental fees.

**AUTHORITY:** 30 U.S.C. 28-28k; 43 U.S.C. 1201, 1457, 1740, and 1744; and 43 CFR 3830.

**PRINCIPLE PURPOSE:** This information is to be used to verify that the owner(s) (claimants) of a mining claim has complied with 30 U.S.C. 28f and is entitled to perform assessment work in lieu of paying the maintenance fee for the mining claims listed on this form.

**ROUTINE USE:** (1) Adjudication of the claimant(s) certification of waiver from paying the maintenance fee otherwise required by 30 U.S.C. 28f. (2) Disclosure may be made to appropriate Federal agencies when location is made within the agency's geographic area of responsibility. (3) Information from the record and/or the record will be transferred to the appropriate Federal, State, or local agency, or a member of the public in response to a specific request for pertinent information. (4) Information may also be provided to the Department of Justice or in a proceeding before a court or adjudicative body; or to Federal, State, local or foreign agencies when needed for enforcement of civil or criminal codes or applicable regulations concerning title rights upon the public land.

**EFFECT OF NOT PROVIDING INFORMATION:** Disclosure of this information is required by 30 U.S.C. 28f and 43 CFR Part 3830 for those qualified claimants wishing to take the small miner waiver allowed. Failure to supply the information required in this form to support the claimants certification of waiver from payment of the otherwise required maintenance fees will result in the waiver being disallowed and the mining claims subject to forfeiture by BLM under 30 U.S.C. 28i.

The Paperwork Reduction Act of 1995 requires us to inform you that: This information is being collected to allow the BLM to determine if you qualify for a waiver from the payment of \$100 per mining claim or site maintenance fee established in 30 U.S.C. 28f and the implementing regulations at 43 CFR 3830. A response to this request is required in accordance with the statute to obtain your benefit.

BLM would like you to know that you do not have to respond to this, or any other, Federal agency-sponsored information collection unless it displays a currently valid OMB control number.

Public reporting burden for this form is estimated to average 20 minutes (.33 hours) per response, including time to review instructions, gathering and maintaining data, and completing and reviewing the form. Direct comments regarding this burden estimate, or any other aspect of this form, to the U.S. Department of the Interior, Bureau of Land Management, (1004-0114) Bureau Information Collection Clearance Officer (WO-630), Mail Stop 401 LS, 1849 C St. N.W., Washington, D.C. 20240.

PHOENIX, ARIZONA

**FOR OFFICIAL USE ONLY**

2007 AUG 31 A 11:18

RECEIVED

BLM, AZ STATE OFFICE



# Clark & Mel Morrison

2225 Cherry \* Woodward, OK 73801 \* 580.256.0306 \* [macdam@swbell.net](mailto:macdam@swbell.net)

June 22, 2007

AMC 371754

Bureau of Land Management  
Arizona State Office  
One North Central Avenue, Ste. 800  
Phoenix, AZ 85004-4427

RE: *AMC371754, Gold Fault #1*

Ladies and Gentlemen:

Please find enclosed the Form 3830-2 Maintenance Fee Waiver Certification with the Affidavit of Performance of Annual Work along with check #3051 in the amount of \$10.00. I have enclosed a stamped, self-addressed return envelope for your convenience in returning the filed paperwork.

If you need anything further, or have any questions, please do not hesitate to contact us.

Sincerely,



Mel Morrison

RECEIVED  
B.L.M. AZ STATE OFFICE  
2001 JUN 25 P 1:25  
PHOENIX, ARIZONA

ENTERED IN COMPUTER

When Recorded Return Document to:

Clark & Mel Morrison  
2225 Cherry  
Woodward, OK 73801

Check here is this is a change of address.

Telephone: \_\_\_\_\_

E-mail address: \_\_\_\_\_

**AFFIDAVIT OF PERFORMANCE OF ANNUAL WORK**

1. State of <sup>OKLAHOMA</sup> Arizona, County of Woodward ss:

2. <sup>We</sup> (Name) Clark and Mel Morrison

3. Reside at (Address) 2225 Cherry

City Woodward County Woodward

State OK Zip 73801 being duly sworn, depose and say that I am a citizen of the United States, more than eighteen years of age, and that all of the facts set forth in this affidavit, subject to the provisions and penalties of 18 U.S.C. 1001 pertaining to the filing of false, fictitious, or fraudulent statements with the United States, are true and correct according to the best of my knowledge, information and belief.

4. Owner's name and address (If not shown in Items 1-3 above). \_\_\_\_\_

5. That I am personally acquainted with the mining claim(s). The work and improvements were made by and at the expense of the owner(s) of said claim(s). Said contiguous group of claims, listed on this document, are situated in the

San Domingo (optional) Mining District; YAVAPAI County, Arizona.

RECEIVED  
B.L.M. AZ STATE OFFICE  
2007 JUN 25 P 1:25  
PHOENIX, ARIZONA  
BLM  
Date  
Stamp

Line No.	AMC NUMBER	CLAIM/SITE NAME	COUNTY RECORDER DATA (If available)	TWP	RNG	SEC
1	371754	Gold Fault #1	4009840 B-4394 P-151	7N	4W	2
2						
3						
4						
5						
6						

RE 6/28/07

RECEIVED  
 B.L.M. AZ STATE OFFICE  
 2007 JUN 25 P 1:25  
 PHOENIX, ARIZONA  
 BLM  
 Date  
 Stamp

7					
8					
9					
10					

6. That between the dates starting at 12 o'clock noon on September 1, 2006 and ending at 12 o'clock noon on September 1, 2007 at least \$ 100.<sup>00</sup> dollars worth of work and improvements were done and performed upon said claim(s) or upon one or more of a contiguous group of claims for the benefit of all, wholly or partly outside of a contiguous group of claims for the benefit of all, not including the location work.

7. That the following persons were employed to perform the work and improvements described herein: Clark and Mel Morrison

8. That the work and improvements performed were: mining, reclamation and road improvements.

9. Dated: 6/22/07 Signature: Clark Morrison Mel Morrison

SUBSCRIBED AND SWORN TO before me a Notary Public, this 22nd day of June 2007

By: Patti Ralston 11886

Notary Public PATTI RALSTON

My Commission Expires 8-21-07



No. of Claims: 1 x \$10 = \$10.<sup>00</sup>  
 Check No.: 3051 Init. TMC  
 Receipt No.: 1514294  
 For BLM Use Only

Bureau of Land Management  
 Arizona State Office  
[www.az.blm.gov](http://www.az.blm.gov)



**United States Department of the Interior**  
**Bureau of Land Management**  
 BUSINESS & SUPPORT SVCS DIV  
 ONE N CENTRAL AVE SUITE 800  
 PHOENIX, AZ 85004 -4427  
 Phone: (602) 417-9200

Receipt

No: 1514294

<b>Transaction #:</b> 1564840	
<b>Date of Transaction:</b> 06/25/2007	
<b>CUSTOMER:</b>	CLARK & MELODY MORRISON 2225 CHERRY AVE WOODWARD,OK 73801

LINE #	QTY	DESCRIPTION	REMARKS	UNIT PRICE	TOTAL
1	1.00	LOCATABLE MINERALS / MINING CLAIMS- NOT NEW-UNADJUD,ONE AUTH NO. ONLY / MINING CLAIM MONEY RECEIVED (455) <b>CASES: AMC371754/\$10.00</b>	POL 2007/1 WAV	- n/a -	10.00
<b>TOTAL:</b>					<b>\$10.00</b>

PAYMENT INFORMATION					
1	AMOUNT:	\$10.00	POSTMARKED:	N/A	
	TYPE:	CHECK	RECEIVED:	06/25/2007	
	CHECK NO:	3051			
	NAME:	MORRISON, CLARK & MELODY 2225 CHERRY AVE WOODWARD OK 73801			

REMARKS

This receipt was generated by the automated BLM Collections and Billing System and is a paper representation of a portion of the official electronic record contained therein.

71

FORM APPROVED  
OMB NO. 1004-0114  
Expires: December 31, 2006

**MAINTENANCE FEE WAIVER CERTIFICATION**

*AMC*

SEE INSTRUCTIONS ON REVERSE

AMC 371754

1. This small miner waiver is filed for the assessment year beginning at noon on September 1, 2007 and ending at noon on September 1, 2008.
2. The undersigned and all related parties owned ten or fewer mining claims, mill, or tunnel sites located and maintained on Federal lands in the United States of America on September 1, 2007.
3. The undersigned have performed the assessment work **required by law** for each mining claim listed **prior to filing this waiver** and understand that by filing this form; an affidavit of assessment work **must** be recorded by the December 30th following the filing of this waiver.
4. The undersigned understand that if the assessment work obligation has not yet come due under 30 U.S.C. 28 (for those claims in their first assessment year only); a notice of intent to hold reciting this condition **must** be recorded by the December 30th following the filing of this waiver.
5. The undersigned understand that mill and tunnel sites may also be listed upon this waiver and be waived from payment of the maintenance fee; and that a notice of intent to hold for these sites is required to be recorded by the December 30th immediately following the filing of this waiver.
6. The undersigned understand and acknowledge that pursuant to 43 U.S.C. 1212 and 18 U.S.C. 1001; the filing or recording of a false, fictitious, or fraudulent document with the Bureau of Land Management may result in a fine of up to \$250,000, a prison term not to exceed five years, or both.
7. The mining claims, mill or tunnel sites for which this waiver from payment of the maintenance fees is requested are:

CLAIM OR SITE NAME	BLM RECORDATION SERIAL NUMBER
1. <u>GOLD FAULT #1</u>	<u>AMC 371754</u>
2.	
3.	
4.	
5.	
6.	
7.	
8.	
9.	
10.	

The owner(s) (claimants) of the above mining claims and sites are:

CLARK MORRISON  
(Owner's Name - Please Print)

2225 CHERRY  
(Street or P.O. Box)

WOODWARD OK 73801  
(City) (State) (Zip Code)

Clark Morrison  
(Owner's Signature)

MEL MORRISON  
(Owner's Name - Please Print)

2225 CHERRY  
(Street or P.O. Box)

WOODWARD OK 73801  
(City) (State) (Zip Code)

Mel Morrison  
(Owner's Signature)

\_\_\_\_\_  
(Owner's Name - Please Print)

\_\_\_\_\_  
(Street or P.O. Box)

\_\_\_\_\_  
(City) (State) (Zip Code)

\_\_\_\_\_  
(Owner's Signature)

(Continued on page 2)

RE 6/29/07

ENTERED IN COMPUTER



\_\_\_\_\_  
(Owner's Name - Please Print)

\_\_\_\_\_  
(Street or P.O. Box)

---

\_\_\_\_\_  
(Owner's Name - Please Print)

\_\_\_\_\_  
(Street or P.O. Box)

---

\_\_\_\_\_  
(Owner's Name - Please Print)

\_\_\_\_\_  
(Street or P.O. Box)

---

\_\_\_\_\_  
(Owner's Name - Please Print)

\_\_\_\_\_  
(Street or P.O. Box)

\_\_\_\_\_  
(Owner's Signature)

\_\_\_\_\_  
(City)      \_\_\_\_\_  
(State)      \_\_\_\_\_  
(Zip Code)

---

\_\_\_\_\_  
(Owner's Signature)

\_\_\_\_\_  
(City)      \_\_\_\_\_  
(State)      \_\_\_\_\_  
(Zip Code)

---

\_\_\_\_\_  
(Owner's Signature)

\_\_\_\_\_  
(City)      \_\_\_\_\_  
(State)      \_\_\_\_\_  
(Zip Code)

---

\_\_\_\_\_  
(Owner's Signature)

\_\_\_\_\_  
(City)      \_\_\_\_\_  
(State)      \_\_\_\_\_  
(Zip Code)

**INSTRUCTIONS**

1. This certification is made under the provisions of § 1744 of Title 43 and § 28-28k of Title 30 of the United States Code; and the regulations thereunder (43 CFR Part 3830).
2. The claimant(s) **must** fill in the dates in paragraph 1 for the beginning and ending of the assessment year for which this waiver is sought.
3. The claimant(s) **must** fill in the date in paragraph 2 for the beginning of the assessment year for which this waiver is sought.
4. All claim and site names and Bureau of Land Management (BLM) serial numbers **must** be listed for the mining claims, mill sites, and tunnel sites for which the waiver is sought.
5. All owners of the mining claims, mill sites, and tunnel sites and their addresses **must** be given.
6. This waiver form **must** be signed by all the claimants or their designated agent, in original form. If an agent is designated, a notarized designation of agent, signed by all of the claimants with proper address given, **must** be submitted with this waiver.
7. This form **must** be filed no later than September 1st for the upcoming assessment year in the BLM State Office where the mining claims or sites are recorded, or the waiver cannot be granted by the BLM. (Example: to obtain a waiver for the assessment year 2000, which begins at noon on September 1, 1999, you **must** qualify for and file for a waiver no later than September 1, 1999, in the proper BLM State Office).
8. For all mining claims which require assessment work, you **must** record an affidavit of labor on or before the December 30th immediately following the filing of this waiver. For all other mining claims or sites waived, you must record a notice of intent to hold on or before the December 30th immediately following the filing of this waiver.
9. Mill and tunnel sites may also be listed upon this waiver and be waived from payment of the maintenance fee. A notice of intent to hold for these sites is required to be filed by the December 30th following the filing of this waiver.

**NOTICE/BURDEN HOURS STATEMENT**

The Privacy Act of 1974, *as amended*, and the regulation in 43 CFR 2.48(d) provide that you be furnished the following information in connection with the information required by this certification of waiver from rental fees.

**AUTHORITY:** 30 U.S.C. 28-28k; 43 U.S.C. 1201, 1457, 1740, and 1744; and 43 CFR 3830.

**PRINCIPLE PURPOSE:** This information is to be used to verify that the owner(s) (claimants) of a mining claim has complied with 30 U.S.C. 28f and is entitled to perform assessment work in lieu of paying the maintenance fee for the mining claims listed on this form.

**ROUTINE USE:** (1) Adjudication of the claimant(s) certification of waiver from paying the maintenance fee otherwise required by 30 U.S.C. 28f. (2) Disclosure may be made to appropriate Federal agencies when location is made within the agency's geographic area of responsibility. (3) Information from the record and/or the record will be transferred to the appropriate Federal, State, or local agency, or a member of the public in response to a specific request for pertinent information. (4) Information may also be provided to the Department of Justice or in a proceeding before a court or adjudicative body; or to Federal, State, local or foreign agencies when needed for enforcement of civil or criminal codes or applicable regulations concerning title rights upon the public land.

**EFFECT OF NOT PROVIDING INFORMATION:** Disclosure of this information is required by 30 U.S.C. 28f and 43 CFR Part 3830 for those qualified claimants wishing to take the small miner waiver allowed. Failure to supply the information required in this form to support the claimants certification of waiver from payment of the otherwise required maintenance fees will result in the waiver being disallowed and the mining claims subject to forfeiture by BLM under 30 U.S.C. 28i.

The Paperwork Reduction Act of 1995 requires us to inform you that:

This information is being collected to allow the BLM to determine if you qualify for a waiver from the payment of \$100 per mining claim or site maintenance fee established in 30 U.S.C. 28f and the implementing regulations at 43 CFR 3830. A response to this request is required in accordance with the statute to obtain your benefit.

BLM would like you to know that you do not have to respond to this, or any other, Federal agency-sponsored information collection unless it displays a currently valid OMB control number.

Public reporting burden for this form is estimated to average 8 minutes (0.133 hours) per response, including time to review instructions, gathering and maintaining data, and completing and reviewing the form. Direct comments regarding this burden estimate, or any other aspect of this form, to the U.S. Department of the Interior, Bureau of Land Management, (1004-0114) Bureau Information Collection Clearance Officer (WO-630), Mail Stop 401 LS, 1849 C St., N.W., Washington, D.C. 20240.

PHOENIX ARIZONA

RECEIVED

B.L.M. AZ STATE OFFICE

2001 JUN 25 P 1:25

FOR OFFICIAL USE ONLY



When Recorded Return Document No. \_\_\_\_\_

AMC 364226  
AMC 367877  
AMC 358798  
AMC 369024  
AMC 364608  
AMC 372018  
AMC 358555  
AMC 360182  
AMC 359141  
AMC 356911  
AMC 363187  
AMC 363168

AMC 370898  
AMC 366220  
AMC 371754  
AMC 58068  
AMC 364387  
AMC 365042  
AMC 372018  
AMC 370898  
AMC 370102  
AMC 369048  
AMC 367671

Check here if this is a change of address.

Telephone: \_\_\_\_\_

E-mail address: \_\_\_\_\_

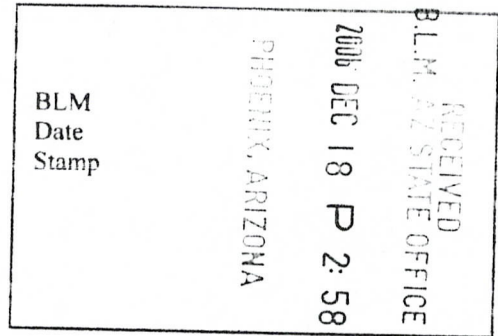
**AFFIDAVIT OF PERFORMANCE OF ANNUAL WORK**

1. State of Arizona, County of Maricopa & Yavapai ss: \_\_\_\_\_

2. I (Name) Ted Bigelow

3. Reside at (Address) P.O. Box 323

City Wittmann County Maricopa



State AZ Zip 85361 being duly sworn, depose and say that I am a citizen of the United States, more than eighteen years of age, and that all of the facts set forth in this affidavit, subject to the provisions and penalties of 18 U.S.C. 1001 pertaining to the filing of false, fictitious, or fraudulent statements with the United States, are true and correct according to the best of my knowledge, information and belief.

4. Owner's name and address (if not shown in Items 1-3 above). Evan Savage,  
5904 W. Monte Cristo Ave, Glendale, AZ 85306

5. That I am personally acquainted with the mining claim(s). The work and improvements were made by and at the expense of the owner(s) of said claim(s). Said contiguous group of claims, listed on this document, are situated in the

San Domingo (optional) Mining District; Maricopa & Yavapai County, Arizona.

Line No.	AMC NUMBER	CLAIM/SITE NAME	COUNTY RECORDER DATA (If available)	TWP	RNG	SEC
1	367672	Rainbows End #6		7N	3W	7
2						
3						
4						
5						
6						

RE 1/18/07

BLM  
Date  
Stamp

7						
8						
9						
10						

6. That between the dates starting at 12 o'clock noon on September 1, 2005 and ending at 12 o'clock noon on September 1, 2006 at least \$ 100.00 dollars worth of work and improvements were done and performed upon said claim(s) or upon one or more of a contiguous group of claims for the benefit of all, wholly or partly outside of a contiguous group of claims for the benefit of all, not including the location work.

7. That the following persons were employed to perform the work and improvements described herein: \_\_\_\_\_  
Myself, Devin Bigelow, Cameron Bigelow, Megan Bigelow

8. That the work and improvements performed were: road improvements, mining, testing, reclamation


9. Dated: 12/18/06 Signature: [Signature]

SUBSCRIBED AND SWORN TO before me, a Notary Public, this 18<sup>th</sup> day of December 2006

By: [Signature]

Notary Public D.W. Conrad

My Commission Expires MARCH 3, 2009



No. of Claims: 1 x \$10 = 10.00  
 Check No.: \_\_\_\_\_ Init. [Signature]  
 Receipt No.: 141153  
 For BLM Use Only

Bureau of Land Management  
Arizona State Office  
[www.az.blm.gov](http://www.az.blm.gov)



Check here if this is a change of address.

Telephone: \_\_\_\_\_

E-mail address: \_\_\_\_\_

**AFFIDAVIT OF PERFORMANCE OF ANNUAL WORK**

1. State of Arizona, County of Maricopa ss:

2. I (Name) Ted Bigelow

3. Reside at (Address) P.O. Box 323

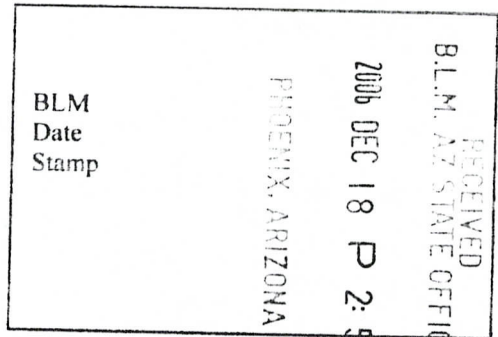
City Wittmann County Maricopa

State AZ Zip 85301 being duly sworn, depose and say that I am a citizen of the United States, more than eighteen years of age, and that all of the facts set forth in this affidavit, subject to the provisions and penalties of 18 U.S.C. 1001 pertaining to the filing of false, fictitious, or fraudulent statements with the United States, are true and correct according to the best of my knowledge, information and belief.

4. Owner's name and address (if not shown in Items 1-3 above). Evan Savage,  
5904 W. Monte Cristo Ave, Glendale, AZ 85306

5. That I am personally acquainted with the mining claim(s). The work and improvements were made by and at the expense of the owner(s) of said claim(s). Said contiguous group of claims, listed on this document, are situated in the

San Domingo (optional) Mining District; Maricopa County, Arizona.



Line No.	AMC NUMBER	CLAIM/SITE NAME	COUNTY RECORDER DATA (If available)	TWP	RNG	SEC
1	369048	Golden Monarch #6		7N	4W	22
2						
3						
4						
5						
6						



BLM  
Date  
Stamp

7						
8						
9						
10						

6. That between the dates starting at 12 o'clock noon on September 1, 20 05 and ending at 12 o'clock noon on September 1, 20 06 at least \$ 100.00 dollars worth of work and improvements were done and performed upon said claim(s) or upon one or more of a contiguous group of claims for the benefit of all, wholly or partly outside of a contiguous group of claims for the benefit of all, not including the location work.

7. That the following persons were employed to perform the work and improvements described herein: Myself, Devin Bigelow, Cameron Bigelow, Megan Bigelow

8. That the work and improvements performed were: road improvements, mining, testing, reclamation

9. Dated: 12/18/06 Signature: [Signature]

SUBSCRIBED AND SWORN TO before me, a Notary Public, this 18<sup>th</sup> day of December 2006

By: [Signature]  
Notary Public D.W. Conrad  
My Commission Expires MARCH 3 2009



No. of Claims: 1 x \$10 = 10.00  
Check No.: \_\_\_\_\_ Init. TCB  
Receipt No.: 1411153  
For BLM Use Only

Bureau of Land Management  
Arizona State Office  
[www.az.blm.gov](http://www.az.blm.gov)

When Recorded Return Document

Check here if this is a change of address.

Telephone: \_\_\_\_\_

E-mail address: \_\_\_\_\_

**AFFIDAVIT OF PERFORMANCE OF ANNUAL WORK**

1. State of Arizona, County of Maricopa ss:

2. I (Name) Ted Bigelow

3. Reside at (Address) P.O. Box 323

City Wittmann County Maricopa

State AZ Zip 85361 being duly sworn, depose and say that I am a citizen of the United States, more than eighteen years of age, and that all of the facts set forth in this affidavit, subject to the provisions and penalties of 18 U.S.C. 1001 pertaining to the filing of false, fictitious, or fraudulent statements with the United States, are true and correct according to the best of my knowledge, information and belief.

4. Owner's name and address (if not shown in items 1-3 above). Evan Savage  
5904 W. Monte Cristo Ave, Glendale, AZ 85306

5. That I am personally acquainted with the mining claim(s). The work and improvements were made by and at the expense of the owner(s) of said claim(s). Said contiguous group of claims, listed on this document, are situated in the

San Domingo (optional) Mining District; Maricopa County, Arizona.

RECEIVED  
BLM, AZ STATE OFFICE  
2006 DEC 18 P 2:59  
PHOENIX, ARIZONA  
BLM  
Date  
Stamp

Line No.	AMC NUMBER	CLAIM/SITE NAME	COUNTY RECORDER DATA (if available)	TWP	RNG	SEC
1	370104	Golden Monarch #10		7N	4W	21
2						
3						
4						
5						
6						

BLM  
Date  
Stamp

7						
8						
9						
10						

6. That between the dates starting at 12 o'clock noon on September 1, 20 05 and ending at 12 o'clock noon on September 1, 20 06 at least \$ 100.00 dollars worth of work and improvements were done and performed upon said claim(s) or upon one or more of a contiguous group of claims for the benefit of all, wholly or partly outside of a contiguous group of claims for the benefit of all, not including the location work.

7. That the following persons were employed to perform the work and improvements described herein: Myself, Devin Bigelow, Cameron Bigelow, Megan Bigelow

8. That the work and improvements performed were: road improvements, mining, reclamation

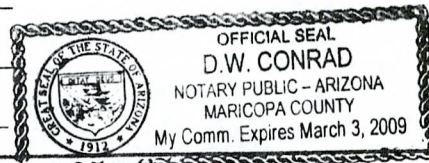
9. Dated: 12/18/06 Signature: [Signature]

SUBSCRIBED AND SWORN TO before me, a Notary Public, this 18<sup>th</sup> day of December 2006

By: [Signature]

Notary Public DW CONRAD

My Commission Expires MARCH 3, 2009



No. of Claims: 1 x \$10 = 10.00  
 Check No.: \_\_\_\_\_ Init. TSS  
 Receipt No.: 141153  
 For BLM Use Only

Bureau of Land Management  
Arizona State Office  
[www.az.blm.gov](http://www.az.blm.gov)



When Recorded Return Document

Check here if this is a change of address.

Telephone: \_\_\_\_\_

E-mail address: \_\_\_\_\_

**AFFIDAVIT OF PERFORMANCE OF ANNUAL WORK**

1. State of Arizona, County of Maricopa ss:

2. I (Name) Ted Bigelow

3. Reside at (Address) P.O. Box 323

City W. Hmann County Maricopa

State AZ Zip 85361 being duly sworn, depose and say that I am a citizen of the United States, more than eighteen years of age, and that all of the facts set forth in this affidavit, subject to the provisions and penalties of 18 U.S.C. 1001 pertaining to the filing of false, fictitious, or fraudulent statements with the United States, are true and correct according to the best of my knowledge, information and belief.

4. Owner's name and address (if not shown in items 1-3 above). Evan Savage,  
5904 W. Monte Cristo Ave, Glendale, AZ 85306

5. That I am personally acquainted with the mining claim(s). The work and improvements were made by and at the expense of the owner(s) of said claim(s). Said contiguous group of claims, listed on this document, are situated in the

(optional) Mining District; \_\_\_\_\_ County, Arizona.

Line No.	AMC NUMBER	CLAIM/SITE NAME	COUNTY RECORDER DATA (If available)	TWP	RNG	SEC
1	370105	Golden Monarch #11		7N	4W	21
2						
3						
4						
5						
6						

RECEIVED  
 B.L.M. AZ STATE OFFICE  
 2006 DEC 18 P 2:59  
 PHOENIX, ARIZONA  
 BLM  
 Date  
 Stamp

BLM  
Date  
Stamp

7						
8						
9						
10						

6. That between the dates starting at 12 o'clock noon on September 1, 2005 and ending at 12 o'clock noon on September 1, 2006 at least \$ 100.00 dollars worth of work and improvements were done and performed upon said claim(s) or upon one or more of a contiguous group of claims for the benefit of all, wholly or partly outside of a contiguous group of claims for the benefit of all, not including the location work.

7. That the following persons were employed to perform the work and improvements described herein: \_\_\_\_\_  
Myself, Devin Bigelow, Cameron Bigelow, Megan Bigelow

8. That the work and improvements performed were: \_\_\_\_\_  
road improvements, mining, testing, exploration, reclamation.

9. Dated: 12/18/06 Signature: [Signature]

SUBSCRIBED AND SWORN TO before me, a Notary Public, this 18<sup>th</sup> day of December 2006

By: \_\_\_\_\_  
 Notary Public D.W. Conrad  
 My Commission Expires MARCH 3, 2009



Bureau of Land Management  
 Arizona State Office  
[www.az.blm.gov](http://www.az.blm.gov)

No. of Claims: 1 x \$10 = 10.00  
 Check No.: \_\_\_\_\_ Init. [Signature]  
 Receipt No.: 1411153  
 For BLM Use Only

When Recorded Return Document

Check here if this is a change of address.

Telephone: \_\_\_\_\_

E-mail address: \_\_\_\_\_

**AFFIDAVIT OF PERFORMANCE OF ANNUAL WORK**

1. State of Arizona, County of Maricopa ss:

2. I (Name) Ted Bigelow

3. Reside at (Address) P.O. Box 323

City Wittmann County Maricopa

State AZ Zip 85361 being duly sworn, depose and say that I am a citizen of the United States, more than eighteen years of age, and that all of the facts set forth in this affidavit, subject to the provisions and penalties of 18 U.S.C. 1001 pertaining to the filing of false, fictitious, or fraudulent statements with the United States, are true and correct according to the best of my knowledge, information and belief.

4. Owner's name and address (if not shown in items 1-3 above). Evan Savage,  
5904 W. Monte Cristo Ave., Glendale, AZ ~~85306~~ 85306

5. That I am personally acquainted with the mining claim(s). The work and improvements were made by and at the expense of the owner(s) of said claim(s). Said contiguous group of claims, listed on this document, are situated in the

San Domingo (optional) Mining District; Maricopa County, Arizona.

RECEIVED  
BLM, AZ STATE OFFICE  
2006 DEC 18 P 2:59  
PHOENIX, ARIZONA  
BLM  
Date  
Stamp

Line No.	AMC NUMBER	CLAIM/SITE NAME	COUNTY RECORDER DATA (If available)	TWP	RNG	SEC
1	370898	Golden Monarch #15		7N	4W	15
2						
3						
4						
5						
6						



BLM  
Date  
Stamp

7						
8						
9						
10						

6. That between the dates starting at 12 o'clock noon on September 1, 2005 and ending at 12 o'clock noon on September 1, 2006 at least \$ 100.00 dollars worth of work and improvements were done and performed upon said claim(s) or upon one or more of a contiguous group of claims for the benefit of all, wholly or partly outside of a contiguous group of claims for the benefit of all, not including the location work.

7. That the following persons were employed to perform the work and improvements described herein: \_\_\_\_\_  
Myself, Devin Bigelow, Cameron Bigelow, Megan Bigelow

8. That the work and improvements performed were: road improvements, mining, testing, reclamation

9. Dated: 12/18/06 Signature: [Signature]

SUBSCRIBED AND SWORN TO before me, a Notary Public, this 18<sup>th</sup> day of December 2006

By: [Signature]  
 Notary Public [Signature]  
 My Commission Expires MARCH 3 2009



Bureau of Land Management  
 Arizona State Office  
[www.az.blm.gov](http://www.az.blm.gov)

No. of Claims: 1 x \$10 = 10.00  
 Check No.: \_\_\_\_\_ Init. TES  
 Receipt No.: 1411153  
 For BLM Use Only

When Recorded Return Document

Ted Bigelow  
P.O. Box 323  
Wittmann, AZ 85361

Check here if this is a change of address.

Telephone: \_\_\_\_\_

E-mail address: \_\_\_\_\_

**AFFIDAVIT OF PERFORMANCE OF ANNUAL WORK**

1. State of Arizona, County of Maricopa ss:

2. I (Name) Ted Bigelow

3. Reside at (Address) P.O. Box 323

City Wittmann County Maricopa

State AZ zip 85361 being duly sworn, depose and say that I am a citizen of the United States, more than eighteen years of age, and that all of the facts set forth in this affidavit, subject to the provisions and penalties of 18 U.S.C. 1001 pertaining to the filing of false, fictitious, or fraudulent statements with the United States, are true and correct according to the best of my knowledge, information and belief.

4. Owner's name and address (If not shown in Items 1-3 above). \_\_\_\_\_

RECEIVED  
BLM, AZ STATE OFFICE  
2006 DEC 18 P 2:59  
PHOENIX, ARIZONA  
BLM  
Date  
Stamp

5. That I am personally acquainted with the mining claim(s). The work and improvements were made by and at the expense of the owner(s) of said claim(s). Said contiguous group of claims, listed on this document, are situated in the

San Domingo (optional) Mining District; Maricopa County, Arizona.

Line No.	AMC NUMBER	CLAIM/SITE NAME	COUNTY RECORDER DATA (If available)	TWP	RNG	SEC
1	372018	Lost Pick #1		7N	4W	12
2						
3						
4						
5						
6						

BLM  
Date  
Stamp

7						
8						
9						
10						

6. That between the dates starting at 12 o'clock noon on September 1, 2005 and ending at 12 o'clock noon on September 1, 2006 at least \$ 100.00 dollars worth of work and improvements were done and performed upon said claim(s) or upon one or more of a contiguous group of claims for the benefit of all, wholly or partly outside of a contiguous group of claims for the benefit of all, not including the location work.

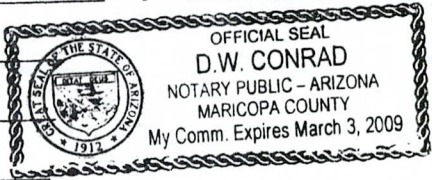
7. That the following persons were employed to perform the work and improvements described herein: Myself, Devin Bigelow, Cameron Bigelow, Megan Bigelow

8. That the work and improvements performed were: road improvements, mining, testing, reclamation

9. Dated: 12/18/06 Signature: [Signature]

SUBSCRIBED AND SWORN TO before me, a Notary Public, this 18<sup>th</sup> day of December 2006

By: [Signature]  
Notary Public D.W. Conrad  
My Commission Expires MARCH 3, 2009



Bureau of Land Management  
Arizona State Office  
[www.az.blm.gov](http://www.az.blm.gov)

No. of Claims: 1 x \$10 = 10.00  
Check No.: \_\_\_\_\_ Init. TES  
Receipt No.: 1411153  
For BLM Use Only



When Recorded Return Document

Check here if this is a change of address.

Telephone: \_\_\_\_\_

E-mail address: \_\_\_\_\_

**AFFIDAVIT OF PERFORMANCE OF ANNUAL WORK**

1. State of Arizona, County of Maricopa ss:

2. I (Name) Ted Bigelow

3. Reside at (Address) P.O. Box 323

City Wittmann County Maricopa

State AZ Zip 85361 being duly sworn, depose and say that I am a citizen of the United States, more than eighteen years of age, and that all of the facts set forth in this affidavit, subject to the provisions and penalties of 18 U.S.C. 1001 pertaining to the filing of false, fictitious, or fraudulent statements with the United States, are true and correct according to the best of my knowledge, information and belief.

4. Owner's name and address (if not shown in Items 1-3 above). \_\_\_\_\_

5. That I am personally acquainted with the mining claim(s). The work and improvements were made by and at the expense of the owner(s) of said claim(s). Said contiguous group of claims, listed on this document, are situated in the

San Domingo (optional) Mining District; Maricopa County, Arizona.

RECEIVED	2006 DEC 18 P 2:59	BLM Date Stamp
PHOENIX, ARIZONA		
B.L.M. AZ STATE OFFICE		

Line No.	AMC NUMBER	CLAIM/SITE NAME	COUNTY RECORDER DATA (if available)	TWP	RNG	SEC
1	365042	Golden Dragon #1		7N	4W	23
2						
3						
4						
5						
6						

BLM  
Date  
Stamp

7						
8						
9						
10						

6. That between the dates starting at 12 o'clock noon on September 1, 2005 and ending at 12 o'clock noon on September 1, 2006 at least \$ 100.00 dollars worth of work and improvements were done and performed upon said claim(s) or upon one or more of a contiguous group of claims for the benefit of all, wholly or partly outside of a contiguous group of claims for the benefit of all, not including the location work.

7. That the following persons were employed to perform the work and improvements described herein: Myself, Devin Bigelow, Cameron Bigelow, Megan Bigelow

8. That the work and improvements performed were: road improvements, mining, testing, reclamation

9. Dated: 12/18/06 Signature: [Signature]

SUBSCRIBED AND SWORN TO before me, a Notary Public, this 18<sup>th</sup> day of December 2006

By: [Signature]  
Notary Public D.W. Conrad  
My Commission Expires MARCH 3, 2009



No. of Claims: 1 x \$10 = 10.<sup>00</sup>  
 Check No.: \_\_\_\_\_ Init. TES  
 Receipt No.: 1411153  
 For BLM Use Only

Bureau of Land Management  
Arizona State Office  
[www.az.blm.gov](http://www.az.blm.gov)

When Recorded Return Document

Check here is this is a change of address.

Telephone: \_\_\_\_\_

E-mail address: \_\_\_\_\_

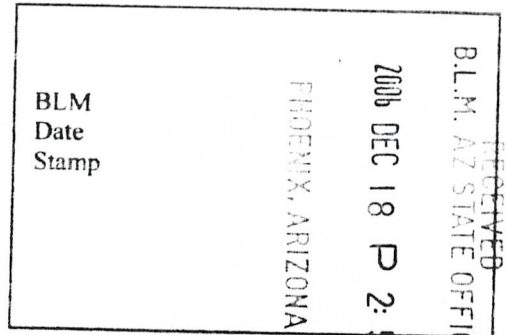
**AFFIDAVIT OF PERFORMANCE OF ANNUAL WORK**

1. State of Arizona, County of Maricopa ss:

2. I (Name) Ted Bigelow

3. Reside at (Address) P.O. Box 323

City Wittmann County Maricopa



State AZ Zip 85361 being duly sworn, depose and say that I am a citizen of the United States, more than eighteen years of age, and that all of the facts set forth in this affidavit, subject to the provisions and penalties of 18 U.S.C. 1001 pertaining to the filing of false, fictitious, or fraudulent statements with the United States, are true and correct according to the best of my knowledge, information and belief.

4. Owner's name and address (if not shown in items 1-3 above). Bigelow Realty Services LLC,  
21135 W. Chuckwagon Ln, Wittmann, AZ 85361

5. That I am personally acquainted with the mining claim(s). The work and improvements were made by and at the expense of the owner(s) of said claim(s). Said contiguous group of claims, listed on this document, are situated in the

San Domingo (optional) Mining District: Maricopa County, Arizona.

Line No.	AMC NUMBER	CLAIM/SITE NAME	COUNTY RECORDER DATA (If available)	TWP	RNG	SEC
1	58068	Jubilation #1		7N	3W	18/19
2	58069	Jubilation #2		7N	3W	18/19
3	58070	Jubilation #3		7N	3W	18/19
4	364387	Jubilation #4		7N	3W	19
5						
6						



BLM  
Date  
Stamp

7						
8						
9						
10						

6. That between the dates starting at 12 o'clock noon on September 1, 20 05 and ending at 12 o'clock noon on September 1, 20 06 at least \$ 400.00 dollars worth of work and improvements were done and performed upon said claim(s) or upon one or more of a contiguous group of claims for the benefit of all, wholly or partly outside of a contiguous group of claims for the benefit of all, not including the location work.

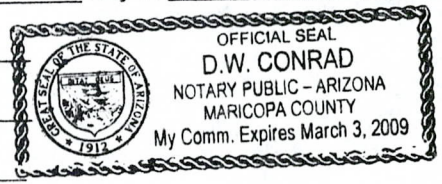
7. That the following persons were employed to perform the work and improvements described herein: \_\_\_\_\_  
Myself, Devin Bigelow, Cameron Bigelow, Megan Bigelow

8. That the work and improvements performed were: road improvements, mining,  
reclamation

9. Dated: 12/18/06 Signature: [Signature]

SUBSCRIBED AND SWORN TO before me, a Notary Public, this 18<sup>th</sup> day of December 20 06

By: [Signature]  
 Notary Public D.W. Conrad  
 My Commission Expires MARCH 3, 2009



No. of Claims: 4 x \$10 = 40.00  
 Check No.: \_\_\_\_\_ Init. TES  
 Receipt No.: 1411153  
 For BLM Use Only

Bureau of Land Management  
 Arizona State Office  
[www.az.blm.gov](http://www.az.blm.gov)

When Recorded Return Document to.

Check here is this is a change of address.

Telephone: \_\_\_\_\_

E-mail address: \_\_\_\_\_

**AFFIDAVIT OF PERFORMANCE OF ANNUAL WORK**

1. State of Arizona, County of Yavapai ss:

2. I (Name) Ted Bigelow

3. Reside at (Address) P.O. Box 323

City Wittmann County Maricopa

State AZ Zip 85361 being duly sworn, depose and say that I am a citizen of the United States, more than eighteen years of age, and that all of the facts set forth in this affidavit, subject to the provisions and penalties of 18 U.S.C. 1001 pertaining to the filing of false, fictitious, or fraudulent statements with the United States, are true and correct according to the best of my knowledge, information and belief.

RECEIVED  
B.L.M. AZ STATE OFFICE  
2006 DEC 18 P 2: 59  
PHOENIX, ARIZONA  
BLM  
Date  
Stamp

4. Owner's name and address (if not shown in items 1-3 above). \_\_\_\_\_

5. That I am personally acquainted with the mining claim(s). The work and improvements were made by and at the expense of the owner(s) of said claim(s). Said contiguous group of claims, listed on this document, are situated in the

(optional) Mining District; Yavapai County, Arizona.

Line No.	AMC NUMBER	CLAIM/SITE NAME	COUNTY RECORDER DATA (If available)	TWP	RNG	SEC
1	371756	Slim Jim #2		8N	3W	3
2						
3						
4						
5						
6						

BLM  
Date  
Stamp

7						
8						
9						
10						

6. That between the dates starting at 12 o'clock noon on September 1, 20 05 and ending at 12 o'clock noon on September 1, 20 06 at least \$ 100.00 dollars worth of work and improvements were done and performed upon said claim(s) or upon one or more of a contiguous group of claims for the benefit of all, wholly or partly outside of a contiguous group of claims for the benefit of all, not including the location work.

7. That the following persons were employed to perform the work and improvements described herein: Myself, Devin Bigelow, Cameron Bigelow, Megan Bigelow

8. That the work and improvements performed were: road improvements, mining, testing, reclamation

9. Dated: 12/18/06 Signature: [Signature]

SUBSCRIBED AND SWORN TO before me, a Notary Public, this 18<sup>th</sup> day of December 20 06

By: [Signature]  
Notary Public D.W. Conrad  
My Commission Expires MARCH 3, 2009



No. of Claims: 1 x \$10 = 10.00  
 Check No.: \_\_\_\_\_ Init. JES  
 Receipt No.: 141153  
 For BLM Use Only

Bureau of Land Management  
Arizona State Office  
[www.az.blm.gov](http://www.az.blm.gov)



When Recorded Return Document

\_\_\_\_\_  
\_\_\_\_\_  
\_\_\_\_\_

Check here if this is a change of address.

Telephone: \_\_\_\_\_

E-mail address: \_\_\_\_\_

**AFFIDAVIT OF PERFORMANCE OF ANNUAL WORK**

1. State of Arizona, County of Maricopa ss:

2. I (Name) Ted Bigelow

3. Reside at (Address) P.O. Box 323

City Wittmann County Maricopa

RECEIVED  
BLM AZ STATE OFFICE  
2006 DEC 18 P 2:59  
PHOENIX, ARIZONA

State AZ Zip 85361 being duly sworn, depose and say that I am a citizen of the United States, more than eighteen years of age, and that all of the facts set forth in this affidavit, subject to the provisions and penalties of 18 U.S.C. 1001 pertaining to the filing of false, fictitious, or fraudulent statements with the United States, are true and correct according to the best of my knowledge, information and belief.

4. Owner's name and address (if not shown in Items 1-3 above). Devia Bigelow, & Cameron Bigelow  
P.O. Box 965, Wittmann, AZ 85361

5. That I am personally acquainted with the mining claim(s). The work and improvements were made by and at the expense of the owner(s) of said claim(s). Said contiguous group of claims, listed on this document, are situated in the San Domingo (optional) Mining District; Maricopa County, Arizona.

Line No.	AMC NUMBER	CLAIM/SITE NAME	COUNTY RECORDER DATA (if available)	TWP	RNG	SEC
1	366222	Thunder Canyon #20		7N	4W	27
2						
3						
4						
5						
6						

BLM  
Date  
Stamp

7						
8						
9						
10						

6. That between the dates starting at 12 o'clock noon on September 1, 2005 and ending at 12 o'clock noon on September 1, 2006 at least \$ 100.00 dollars worth of work and improvements were done and performed upon said claim(s) or upon one or more of a contiguous group of claims for the benefit of all, wholly or partly outside of a contiguous group of claims for the benefit of all, not including the location work.

7. That the following persons were employed to perform the work and improvements described herein: \_\_\_\_\_  
Myself, Devin Bigelow, Cameron Bigelow, Megan Bigelow

8. That the work and improvements performed were: road improvements, mining, testing, reclamation

9. Dated: 12/18/06 Signature: [Signature]

SUBSCRIBED AND SWORN TO before me, a Notary Public, this 18<sup>th</sup> day of December 2006

By: [Signature]  
 Notary Public D.W. Conrad  
 My Commission Expires MARCH 3, 2009



No. of Claims: 1 x \$10 = 10.00  
 Check No.: \_\_\_\_\_ Init. TCB  
 Receipt No.: 1411153  
 For BLM Use Only

Bureau of Land Management  
 Arizona State Office  
[www.az.blm.gov](http://www.az.blm.gov)

When Recorded Return Document to:

\_\_\_\_\_  
\_\_\_\_\_  
\_\_\_\_\_

Check here if this is a change of address.

Telephone: \_\_\_\_\_

E-mail address: \_\_\_\_\_

**AFFIDAVIT OF PERFORMANCE OF ANNUAL WORK**

1. State of Arizona, County of Yavapai ss:

2. I (Name) Ted Bigelow

3. Reside at (Address) P.O. Box 323

City Wittmann County Maricopa

State AZ Zip 85361 being duly sworn, depose and say that I am a citizen of the United States, more than eighteen years of age, and that all of the facts set forth in this affidavit, subject to the provisions and penalties of 18 U.S.C. 1001 pertaining to the filing of false, fictitious, or fraudulent statements with the United States, are true and correct according to the best of my knowledge, information and belief.

4. Owner's name and address (If not shown in Items 1-3 above), \_\_\_\_\_

RECEIVED  
BLM, AZ STATE OFFICE  
2006 DEC 18 P 2:59  
PHOENIX, ARIZONA  
BLM  
Date  
Stamp

5. That I am personally acquainted with the mining claim(s). The work and improvements were made by and at the expense of the owner(s) of said claim(s). Said contiguous group of claims, listed on this document, are situated in the

(optional) Mining District: Yavapai County, Arizona.

Line No.	AMC NUMBER	CLAIM/SITE NAME	COUNTY RECORDER DATA (If available)	TWP	RNG	SEC
1	371755	Slim Jim #1		8U	3W	4
2						
3						
4						
5						
6						



BLM  
Date  
Stamp

7						
8						
9						
10						

6. That between the dates starting at 12 o'clock noon on September 1, 2005 and ending at 12 o'clock noon on September 1, 2006 at least \$ 100.00 dollars worth of work and improvements were done and performed upon said claim(s) or upon one or more of a contiguous group of claims for the benefit of all, wholly or partly outside of a contiguous group of claims for the benefit of all, not including the location work.


7. That the following persons were employed to perform the work and improvements described herein: \_\_\_\_\_  
Myself, Devin Bigelow, Cameron Bigelow, Megan Bigelow

8. That the work and improvements performed were: road improvements, mining, testing, reclamation

9. Dated: 12/18/06 Signature: [Signature]

SUBSCRIBED AND SWORN TO before me, a Notary Public, this 18<sup>th</sup> day of December 2006

By: [Signature]  
Notary Public D.W. Conrad  
My Commission Expires MARCH 3, 2009



No. of Claims: 1 x \$10 = 10.00  
Check No.: \_\_\_\_\_ Init. [Signature]  
Receipt No.: 141153  
For BLM Use Only

Bureau of Land Management  
Arizona State Office  
[www.az.blm.gov](http://www.az.blm.gov)

When Recorded Return Document to:

Check here is this is a change of address.

Telephone: \_\_\_\_\_

E-mail address: \_\_\_\_\_

**AFFIDAVIT OF PERFORMANCE OF ANNUAL WORK**

1. State of Arizona, County of Yavapai ss:

2. I (Name) Ted Bigelow

3. Reside at (Address) P.O. Box 323

City Wittmann County Maricopa

RECEIVED  
BLM, AZ STATE OFFICE  
2006 DEC 18 P 2:59  
PHOENIX, ARIZONA  
BLM  
Date  
Stamp

State AZ Zip 85361 being duly sworn, depose and say that I am a citizen of the United States, more than eighteen years of age, and that all of the facts set forth in this affidavit, subject to the provisions and penalties of 18 U.S.C. 1001 pertaining to the filing of false, fictitious, or fraudulent statements with the United States, are true and correct according to the best of my knowledge, information and belief.

4. Owner's name and address (if not shown in Items 1-3 above). Bigelow Realty Services LLC,  
21135 W. Chuckwagon Ln., Wittmann, AZ 85361

5. That I am personally acquainted with the mining claim(s). The work and improvements were made by and at the expense of the owner(s) of said claim(s). Said contiguous group of claims, listed on this document, are situated in the

(optional) Mining District: Yavapai County, Arizona.

Line No.	AMC NUMBER	CLAIM/SITE NAME	COUNTY RECORDER DATA (If available)	TWP	RNG	SEC
1	363168	Monte Cristo #1		8N	3W	425
2	363169	Monte Cristo #2		8N	3W	4
3	363187	Monte Cristo #3		8N	3W	4
4	363170	Monte Cristo #4		8N	3W	4
5						
6						



BLM  
Date  
Stamp

7						
8						
9						
10						

6. That between the dates starting at 12 o'clock noon on September 1, 20 05 and ending at 12 o'clock noon on September 1, 20 06 at least \$ 400,00 dollars worth of work and improvements were done and performed upon said claim(s) or upon one or more of a contiguous group of claims for the benefit of all, wholly or partly outside of a contiguous group of claims for the benefit of all, not including the location work.

7. That the following persons were employed to perform the work and improvements described herein: \_\_\_\_\_  
Myself, Devin Bigelow, Cameron Bigelow, Megan Bigelow

8. That the work and improvements performed were: road improvements, mining, testing, reclamation

9. Dated: 12/18/06 Signature: [Signature]

SUBSCRIBED AND SWORN TO before me, a Notary Public, this 18<sup>th</sup> day of December 2006

By: [Signature]  
Notary Public D.W. CONRAD

My Commission Expires MARCH 3, 2009



Bureau of Land Management  
Arizona State Office  
[www.az.blm.gov](http://www.az.blm.gov)

No. of Claims: 4 x \$10 = 40.00  
Check No.: \_\_\_\_\_ Init. [Signature]  
Receipt No.: 1411153  
For BLM Use Only



When Recorded Return Document

Check here is this is a change of address.

Telephone: \_\_\_\_\_

E-mail address: \_\_\_\_\_

**AFFIDAVIT OF PERFORMANCE OF ANNUAL WORK**

1. State of Arizona, County of Maricopa ss:

2. I (Name) Ted Bigelow

3. Reside at (Address) P.O. Box 323

City Wittmann County Maricopa

State AZ Zip 85361 being duly sworn, depose and say that I am a citizen of the United States, more than eighteen years of age, and that all of the facts set forth in this affidavit, subject to the provisions and penalties of 18 U.S.C. 1001 pertaining to the filing of false, fictitious, or fraudulent statements with the United States, are true and correct according to the best of my knowledge, information and belief.

4. Owner's name and address (if not shown in Items 1-3 above). Billie Savage,  
P.O. Box 790, Wittmann, AZ 85361

5. That I am personally acquainted with the mining claim(s). The work and improvements were made by and at the expense of the owner(s) of said claim(s). Said contiguous group of claims, listed on this document, are situated in the

(optional) Mining District: Maricopa County, Arizona.

RECEIVED  
BLM, AZ STATE OFFICE  
2006 DEC 18 P 2:59  
PHOENIX, ARIZONA  
BLM  
Date  
Stamp

Line No.	AMC NUMBER	CLAIM/SITE NAME	COUNTY RECORDER DATA (If available)	TWP	RNG	SEC
1	356911	Red Spider		3N	6W	3
2						
3						
4						
5						
6						

BLM  
Date  
Stamp

7						
8						
9						
10						

6. That between the dates starting at 12 o'clock noon on September 1, 2005 and ending at 12 o'clock noon on September 1, 2006 at least \$ 100.00 dollars worth of work and improvements were done and performed upon said claim(s) or upon one or more of a contiguous group of claims for the benefit of all, wholly or partly outside of a contiguous group of claims for the benefit of all, not including the location work.

7. That the following persons were employed to perform the work and improvements described herein: \_\_\_\_\_  
Myself, Devin Bigelow, Cameron Bigelow, Megan Bigelow

8. That the work and improvements performed were: road improvements, mining, testing, reclamation

9. Dated: 12/18/06 Signature: [Signature]

SUBSCRIBED AND SWORN TO before me, a Notary Public, this 18<sup>th</sup> day of December 2006

By: [Signature]

Notary Public D.W. Conrad

My Commission Expires MARCH 3 2009



No. of Claims: 1 x \$10 = 10.00  
 Check No.: \_\_\_\_\_ Init. TES  
 Receipt No.: 141153  
 For BLM Use Only

Bureau of Land Management  
Arizona State Office  
[www.az.blm.gov](http://www.az.blm.gov)

When Recorded Return Document

Check here if this is a change of address.

Telephone: \_\_\_\_\_

E-mail address: \_\_\_\_\_

**AFFIDAVIT OF PERFORMANCE OF ANNUAL WORK**

1. State of Arizona, County of Maricopa ss:

2. I (Name) Ted Bigelow

3. Reside at (Address) P.O. Box 323

City Wittmann County Maricopa

RECEIVED	B.L.M. AZ STATE OFFICE	2006 DEC 18 P 2:56	PHOENIX, ARIZONA
BLM Date Stamp			

State AZ Zip 85361 being duly sworn, depose and say that I am a citizen of the United States, more than eighteen years of age, and that all of the facts set forth in this affidavit, subject to the provisions and penalties of 18 U.S.C. 1001 pertaining to the filing of false, fictitious, or fraudulent statements with the United States, are true and correct according to the best of my knowledge, information and belief.

4. Owner's name and address (if not shown in items 1-3 above). Billie Savage,  
P.O. Box 790, Wittmann, AZ 85361

5. That I am personally acquainted with the mining claim(s). The work and improvements were made by and at the expense of the owner(s) of said claim(s). Said contiguous group of claims, listed on this document, are situated in the

San Domingo (optional) Mining District; Maricopa County, Arizona.

Line No.	AMC NUMBER	CLAIM/SITE NAME	COUNTY RECORDER DATA (If available)	TWP	RNG	SEC
1	359143	Mammoth Gold #1		7N	3W	24
2						
3						
4						
5						
6						



BLM  
Date  
Stamp

7						
8						
9						
10						

6. That between the dates starting at 12 o'clock noon on September 1, 20 05 and ending at 12 o'clock noon on September 1, 20 06 at least \$ 100.00 dollars worth of work and improvements were done and performed upon said claim(s) or upon one or more of a contiguous group of claims for the benefit of all, wholly or partly outside of a contiguous group of claims for the benefit of all, not including the location work.

7. That the following persons were employed to perform the work and improvements described herein: \_\_\_\_\_  
myself, Devin Bigelow, Cameron Bigelow, Megan Bigelow

8. That the work and improvements performed were: road improvements, mining, testing, reclamation.

9. Dated: 12/18/06 Signature: [Signature]

SUBSCRIBED AND SWORN TO before me, a Notary Public, this 18<sup>th</sup> day of December 2006

By: [Signature]  
Notary Public D.W. Conrad  
My Commission Expires MARCH 3, 2009



Bureau of Land Management  
Arizona State Office  
[www.az.blm.gov](http://www.az.blm.gov)

No. of Claims: 1 x \$10 = 10.00  
Check No.: \_\_\_\_\_ Init. TSS  
Receipt No.: 1411153  
For BLM Use Only

When Recorded Return Document

Check here is this is a change of address.

Telephone: \_\_\_\_\_

E-mail address: \_\_\_\_\_

**AFFIDAVIT OF PERFORMANCE OF ANNUAL WORK**

1. State of Arizona, County of Maricopa & Yavapai ss:

2. I (Name) Ted Bigelow

3. Reside at (Address) P.O. Box 323

City Wittmann County Maricopa

State AZ Zip 85361 being duly sworn, depose and say that I am a citizen of the United States, more than eighteen years of age, and that all of the facts set forth in this affidavit, subject to the provisions and penalties of 18 U.S.C. 1001 pertaining to the filing of false, fictitious, or fraudulent statements with the United States, are true and correct according to the best of my knowledge, information and belief.

4. Owner's name and address (if not shown in Items 1-3 above). Billie Savage,  
P.O. Box 790, Wittmann, AZ 85361

5. That I am personally acquainted with the mining claim(s). The work and improvements were made by and at the expense of the owner(s) of said claim(s). Said contiguous group of claims, listed on this document, are situated in the

San Domingo (optional) Mining District; Maricopa & Yavapai County, Arizona.

RECEIVED  
BLM, AZ STATE OFFICE  
2006 DEC 18 P 2:50  
PHOENIX, ARIZONA  
BLM  
Date  
Stamp

Line No.	AMC NUMBER	CLAIM/SITE NAME	COUNTY RECORDER DATA (If available)	TWP	RNG	SEC
1	359144	Mammoth Gold #2		7N	3W	13
2	359145	Mammoth Gold #3		7N	3W	12 & 13
3						
4						
5						
6						

BLM  
Date  
Stamp

7						
8						
9						
10						

6. That between the dates starting at 12 o'clock noon on September 1, 2005 and ending at 12 o'clock noon on September 1, 2006 at least \$ 200.00 dollars worth of work and improvements were done and performed upon said claim(s) or upon one or more of a contiguous group of claims for the benefit of all, wholly or partly outside of a contiguous group of claims for the benefit of all, not including the location work.

7. That the following persons were employed to perform the work and improvements described herein: myself, Devin Bigelow, Cameron Bigelow, Megan Bigelow

8. That the work and improvements performed were: road improvements, mining, testing, reclamation

9. Dated: 12/18/06 Signature: [Signature]

SUBSCRIBED AND SWORN TO before me, a Notary Public, this 18<sup>th</sup> day of December 2006

By: [Signature]  
Notary Public D.W. Conrad  
My Commission Expires MARCH 3, 2009



No. of Claims: 2 x \$10 = 20.00  
 Check No.: \_\_\_\_\_ Init. TES  
 Receipt No.: 1411153  
 For BLM Use Only

Bureau of Land Management  
Arizona State Office  
[www.az.blm.gov](http://www.az.blm.gov)



When Recorded Return Documer

Check here is this is a change of address.

Telephone: \_\_\_\_\_

E-mail address: \_\_\_\_\_

**AFFIDAVIT OF PERFORMANCE OF ANNUAL WORK**

1. State of Arizona, County of Maricopa & Yavapai ss:

2. I (Name) Ted Bigelow

3. Reside at (Address) P.O. Box 323

City Wittmann County Maricopa

State AZ Zip 85361 being duly sworn, depose and say that I am a citizen of the United States, more than eighteen years of age, and that all of the facts set forth in this affidavit, subject to the provisions and penalties of 18 U.S.C. 1001 pertaining to the filing of false, fictitious, or fraudulent statements with the United States, are true and correct according to the best of my knowledge, information and belief.

4. Owner's name and address (If not shown in Items 1-3 above). Billie Savage,  
P.O. Box 790, Wittmann, AZ 85361

5. That I am personally acquainted with the mining claim(s). The work and improvements were made by and at the expense of the owner(s) of said claim(s). Said contiguous group of claims, listed on this document, are situated in the

San Domingo (optional) Mining District; Maricopa & Yavapai County, Arizona.

RECEIVED  
BLM, AZ STATE OFFICE  
2006 DEC 18 P 2: 59  
PHOENIX, ARIZONA  
BLM  
Date  
Stamp

Line No.	AMC NUMBER	CLAIM/SITE NAME	COUNTY RECORDER DATA (If available)	TWP	RNG	SEC
1	360183	Phoenix Bluejay #1		7N	3W	13024
2						
3						
4						
5						
6						

BLM  
Date  
Stamp

7						
8						
9						
10						

6. That between the dates starting at 12 o'clock noon on September 1, 2005 and ending at 12 o'clock noon on September 1, 2006 at least \$ 100.00 dollars worth of work and improvements were done and performed upon said claim(s) or upon one or more of a contiguous group of claims for the benefit of all, wholly or partly outside of a contiguous group of claims for the benefit of all, not including the location work.

7. That the following persons were employed to perform the work and improvements described herein: myself, Devin Bigelow, Cameron Bigelow, Megan Bigelow

8. That the work and improvements performed were: road improvements, mining, testing, reclamation

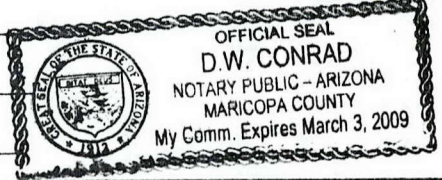
9. Dated: 12/18/06 Signature: [Signature]

SUBSCRIBED AND SWORN TO before me, a Notary Public, this 18<sup>th</sup> day of December 2006

By: [Signature]

Notary Public D.W. Conrad

My Commission Expires MARCH 3, 2009



Bureau of Land Management  
Arizona State Office  
[www.az.blm.gov](http://www.az.blm.gov)

No. of Claims: 1 x \$10 = 10.00  
 Check No.: \_\_\_\_\_ Init. [Signature]  
 Receipt No.: 1411153  
 For BLM Use Only

When Recorded Return Document

\_\_\_\_\_  
\_\_\_\_\_  
\_\_\_\_\_

Check here is this is a change of address.

Telephone: \_\_\_\_\_

E-mail address: \_\_\_\_\_

**AFFIDAVIT OF PERFORMANCE OF ANNUAL WORK**

1. State of Arizona, County of Maricopa ss:

2. I (Name) Ted Bigelow

3. Reside at (Address) P.O. Box 323

City Wittmann County Maricopa

State AZ Zip 85361 being duly sworn, depose and say that I am a citizen of the United States, more than eighteen years of age, and that all of the facts set forth in this affidavit, subject to the provisions and penalties of 18 U.S.C. 1001 pertaining to the filing of false, fictitious, or fraudulent statements with the United States, are true and correct according to the best of my knowledge, information and belief.

4. Owner's name and address (if not shown in Items 1-3 above). Billie Savage,  
P.O. Box 790, Wittmann, AZ 85361

5. That I am personally acquainted with the mining claim(s). The work and improvements were made by and at the expense of the owner(s) of said claim(s). Said contiguous group of claims, listed on this document, are situated in the

San Domingo (optional) Mining District; Maricopa County, Arizona.

RECEIVED  
B.L.M. AZ STATE OFFICE  
2006 DEC 18 P 2:59  
PHOENIX, ARIZONA  
BLM  
Date  
Stamp

Line No.	AMC NUMBER	CLAIM/SITE NAME	COUNTY RECORDER DATA (If available)	TWP	RNG	SEC
1	358555	Brill Dam		7N	4W	24
2						
3						
4						
5						
6						



BLM  
Date  
Stamp

7						
8						
9						
10						

6. That between the dates starting at 12 o'clock noon on September 1, 20 05 and ending at 12 o'clock noon on September 1, 20 06 at least \$ 100.00 dollars worth of work and improvements were done and performed upon said claim(s) or upon one or more of a contiguous group of claims for the benefit of all, wholly or partly outside of a contiguous group of claims for the benefit of all, not including the location work.

7. That the following persons were employed to perform the work and improvements described herein: myself, Devin Bigelow, Cameron Bigelow, Megan Bigelow

8. That the work and improvements performed were: road improvements, mining, testing, reclamation.

9. Dated: 12/18/06 Signature: [Signature]

SUBSCRIBED AND SWORN TO before me, a Notary Public, this 18<sup>th</sup> day of December 2006

By: [Signature]

Notary Public DW CONRAD

My Commission Expires MARCH 3, 2009



Bureau of Land Management  
Arizona State Office  
[www.az.blm.gov](http://www.az.blm.gov)

No. of Claims: 1 x \$10 = 10.00  
 Check No.: \_\_\_\_\_ Init. TBS  
 Receipt No.: 1411153  
 For BLM Use Only

When Recorded Return Document

Ted Bigelow  
P.O. Box 323  
Wittmann, AZ 85361

Check here is this is a change of address.

Telephone: \_\_\_\_\_

E-mail address: \_\_\_\_\_

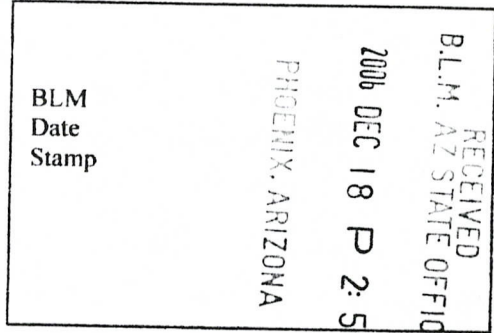
**AFFIDAVIT OF PERFORMANCE OF ANNUAL WORK**

1. State of Arizona, County of Maricopa ss:

2. I (Name) Ted Bigelow

3. Reside at (Address) P.O. Box 323

City Wittmann County Maricopa



State AZ zip 85361 being duly sworn, depose and say that I am a citizen of the United States, more than eighteen years of age, and that all of the facts set forth in this affidavit, subject to the provisions and penalties of 18 U.S.C. 1001 pertaining to the filing of false, fictitious, or fraudulent statements with the United States, are true and correct according to the best of my knowledge, information and belief.

4. Owner's name and address (If not shown in Items 1-3 above), \_\_\_\_\_

5. That I am personally acquainted with the mining claim(s). The work and improvements were made by and at the expense of the owner(s) of said claim(s). Said contiguous group of claims, listed on this document, are situated in the

San Domingo (optional) Mining District; Maricopa County, Arizona.

Line No.	AMC NUMBER	CLAIM/SITE NAME	COUNTY RECORDER DATA (If available)	TWP	RNG	SEC
1	372019	Lost Pick #2		7N	4W	12
2						
3						
4						
5						
6						

BLM  
Date  
Stamp

7						
8						
9						
10						

6. That between the dates starting at 12 o'clock noon on September 1, 20 05 and ending at 12 o'clock noon on September 1, 20 06 at least \$ 100.00 dollars worth of work and improvements were done and performed upon said claim(s) or upon one or more of a contiguous group of claims for the benefit of all, wholly or partly outside of a contiguous group of claims for the benefit of all, not including the location work.

7. That the following persons were employed to perform the work and improvements described herein: \_\_\_\_\_

Myself, Devin Bigelow, Cameron Bigelow, Megan Bigelow

8. That the work and improvements performed were: road improvements, mining, testing, reclamation

9. Dated: 12/18/06 Signature: [Signature]

SUBSCRIBED AND SWORN TO before me, a Notary Public, this 18 day of December 20 06

By: [Signature]

Notary Public D.W. Conrad

My Commission Expires MARCH 3, 2009



No. of Claims: 1 x \$10 = 10.00  
 Check No.: \_\_\_\_\_ Init. [Signature]  
 Receipt No.: 1411153  
 For BLM Use Only

Bureau of Land Management  
Arizona State Office  
[www.az.blm.gov](http://www.az.blm.gov)



When Recorded Return Document  
Ted Bigelow  
P.O. Box 323  
Wittmann, AZ 85361

Check here is this is a change of address.  
 Telephone: \_\_\_\_\_  
 E-mail address: \_\_\_\_\_

**AFFIDAVIT OF PERFORMANCE OF ANNUAL WORK**

1. State of Arizona, County of Maricopa ss:  
 2. I (Name) Ted Bigelow  
 3. Reside at (Address) P.O. Box 323  
 \_\_\_\_\_  
 City Wittmann County Maricopa

RECEIVED  
 B.L.M. AZ STATE OFFICE  
 2006 DEC 18 P 2:59  
 PHOENIX, ARIZONA  
 BLM  
 Date  
 Stamp

State AZ Zip 85361 being duly sworn, depose and say that I am a citizen of the United States, more than eighteen years of age, and that all of the facts set forth in this affidavit, subject to the provisions and penalties of 18 U.S.C. 1001 pertaining to the filing of false, fictitious, or fraudulent statements with the United States, are true and correct according to the best of my knowledge, information and belief.

4. Owner's name and address (If not shown in Items 1-3 above). \_\_\_\_\_

5. That I am personally acquainted with the mining claim(s). The work and improvements were made by and at the expense of the owner(s) of said claim(s). Said contiguous group of claims, listed on this document, are situated in the

San Domingo (optional) Mining District; Maricopa County, Arizona.

Line No.	AMC NUMBER	CLAIM/SITE NAME	COUNTY RECORDER DATA (If available)	TWP	RNG	SEC
1	372021	Lost Pick #4		7N	4W	12
2						
3						
4						
5						
6						

BLM  
Date  
Stamp

7						
8						
9						
10						

6. That between the dates starting at 12 o'clock noon on September 1, 2005 and ending at 12 o'clock noon on September 1, 2006 at least \$ 100.00 dollars worth of work and improvements were done and performed upon said claim(s) or upon one or more of a contiguous group of claims for the benefit of all, wholly or partly outside of a contiguous group of claims for the benefit of all, not including the location work.

7. That the following persons were employed to perform the work and improvements described herein: \_\_\_\_\_

Myself, Devin Bigelow, Cameron Bigelow, Megan Bigelow

8. That the work and improvements performed were: road improvements, mining, testing, reclamation

9. Dated: 12/18/06 Signature: [Signature]

SUBSCRIBED AND SWORN TO before me, a Notary Public, this 18 day of December 2006

By: [Signature]

Notary Public [Signature]

My Commission Expires MARCH 3 2009



Bureau of Land Management  
Arizona State Office  
[www.az.blm.gov](http://www.az.blm.gov)

No. of Claims: 1 x \$10 = 10.00  
 Check No.: \_\_\_\_\_ Init. [Signature]  
 Receipt No.: 1411153  
 For BLM Use Only

When Recorded Return Documer

Ted Bigelow  
P.O. Box 323  
Wittmann, AZ 85361

Check here is this is a change of address.

Telephone: \_\_\_\_\_

E-mail address: \_\_\_\_\_

**AFFIDAVIT OF PERFORMANCE OF ANNUAL WORK**

1. State of Arizona, County of Yavapai ss:

2. I (Name) Ted Bigelow

3. Reside at (Address) P.O. Box 323

City Wittmann County Maricopa

RECEIVED  
B.L.M. AZ STATE OFFICE  
PHOENIX, ARIZONA  
2006 DEC 18 P 2:59  
BLM  
Date  
Stamp

State AZ Zip 85361 being duly sworn, depose and say that I am a citizen of the United States, more than eighteen years of age, and that all of the facts set forth in this affidavit, subject to the provisions and penalties of 18 U.S.C. 1001 pertaining to the filing of false, fictitious, or fraudulent statements with the United States, are true and correct according to the best of my knowledge, information and belief.

4. Owner's name and address (If not shown in Items 1-3 above). \_\_\_\_\_

5. That I am personally acquainted with the mining claim(s). The work and improvements were made by and at the expense of the owner(s) of said claim(s). Said contiguous group of claims, listed on this document, are situated in the

San Domingo (optional) Mining District; Yavapai County, Arizona.

Line No.	AMC NUMBER	CLAIM/SITE NAME	COUNTY RECORDER DATA (If available)	TWP	RNG	SEC
1	364610	Yoink! #1		8N	3W	34
2						
3						
4						
5						
6						



BLM  
Date  
Stamp

7						
8						
9						
10						

6. That between the dates starting at 12 o'clock noon on September 1, 2005 and ending at 12 o'clock noon on September 1, 2006 at least \$ 100.00 dollars worth of work and improvements were done and performed upon said claim(s) or upon one or more of a contiguous group of claims for the benefit of all, wholly or partly outside of a contiguous group of claims for the benefit of all, not including the location work.

7. That the following persons were employed to perform the work and improvements described herein: Myself, Devin Bigelow, Cameron Bigelow, Megan Bigelow

8. That the work and improvements performed were: road improvements, mining, testing, reclamation

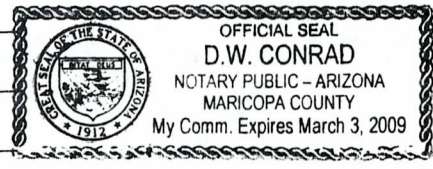
9. Dated: 12/18/06 Signature: [Signature]

SUBSCRIBED AND SWORN TO before me, a Notary Public, this 18 day of December 2006

By: [Signature]

Notary Public D.W. Conrad

My Commission Expires MARCH 3, 2009



Bureau of Land Management  
Arizona State Office  
[www.az.blm.gov](http://www.az.blm.gov)

No. of Claims: 1 x \$10 = 10.00  
 Check No.:      Init. [Signature]  
 Receipt No.: 141153  
 For BLM Use Only

When Recorded Return Document

\_\_\_\_\_  
\_\_\_\_\_  
\_\_\_\_\_

Check here is this is a change of address.

Telephone: \_\_\_\_\_

E-mail address: \_\_\_\_\_

**AFFIDAVIT OF PERFORMANCE OF ANNUAL WORK**

1. State of Arizona, County of Yavapai ss:

2. I (Name) Ted Bigelow

3. Reside at (Address) P.O. Box 323

City Wittmann County Maricopa

State AZ Zip 85361 being duly sworn, depose and say that I am a citizen of the United States, more than eighteen years of age, and that all of the facts set forth in this affidavit, subject to the provisions and penalties of 18 U.S.C. 1001 pertaining to the filing of false, fictitious, or fraudulent statements with the United States, are true and correct according to the best of my knowledge, information and belief.

4. Owner's name and address (If not shown in Items 1-3 above). \_\_\_\_\_

RECEIVED  
BLM. AZ STATE OFFICE  
2006 DEC 18 P 3:00  
PHOENIX, ARIZONA  
BLM  
Date  
Stamp

5. That I am personally acquainted with the mining claim(s). The work and improvements were made by and at the expense of the owner(s) of said claim(s). Said contiguous group of claims, listed on this document, are situated in the

(optional) Mining District; Yavapai County, Arizona.

Line No.	AMC NUMBER	CLAIM/SITE NAME	COUNTY RECORDER DATA (If available)	TWP	RNG	SEC
1	364609	Red Dragon #1		8N	9W	11
2						
3						
4						
5						
6						

BLM  
Date  
Stamp

7						
8						
9						
10						

6. That between the dates starting at 12 o'clock noon on September 1, 2005 and ending at 12 o'clock noon on September 1, 2006 at least \$ 100.00 dollars worth of work and improvements were done and performed upon said claim(s) or upon one or more of a contiguous group of claims for the benefit of all, wholly or partly outside of a contiguous group of claims for the benefit of all, not including the location work.

7. That the following persons were employed to perform the work and improvements described herein: \_\_\_\_\_

myself, Devin Bigelow, Cameron Bigelow, Megan Bigelow


8. That the work and improvements performed were: road improvements, mining, testing, reclamation.

9. Dated: 12/18/06 Signature: [Signature]

SUBSCRIBED AND SWORN TO before me, a Notary Public, this 18 day of December 2006

By: [Signature]

Notary Public D.W. Conrad  
My Commission Expires MARCH 3 2009



No. of Claims: 1 x \$10 = 10.<sup>00</sup>  
 Check No.: \_\_\_\_\_ Init. [Initialed]  
 Receipt No.: 1411153  
 For BLM Use Only

Bureau of Land Management  
Arizona State Office  
[www.az.blm.gov](http://www.az.blm.gov)



When Recorded Return Document \_\_\_\_\_

\_\_\_\_\_  
\_\_\_\_\_  
\_\_\_\_\_

Check here if this is a change of address.

Telephone: \_\_\_\_\_

E-mail address: \_\_\_\_\_

**AFFIDAVIT OF PERFORMANCE OF ANNUAL WORK**

1. State of Arizona, County of Maricopa ss:

2. I (Name) Ted Bigelow

3. Reside at (Address) P.O. Box 323

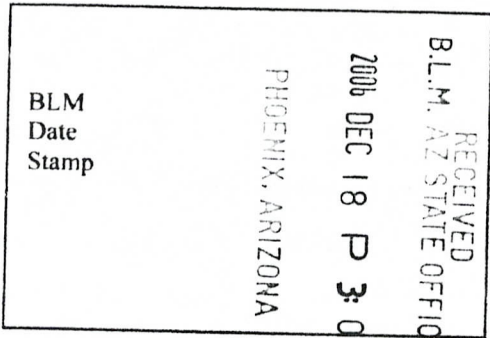
City Wittmann County Maricopa

State AZ Zip 85361 being duly sworn, depose and say that I am a citizen of the United States, more than eighteen years of age, and that all of the facts set forth in this affidavit, subject to the provisions and penalties of 18 U.S.C. 1001 pertaining to the filing of false, fictitious, or fraudulent statements with the United States, are true and correct according to the best of my knowledge, information and belief.

4. Owner's name and address (If not shown in Items 1-3 above). Devin Bigelow, & Cameron Bigelow  
P.O. Box 965, Wittmann, AZ 85361

5. That I am personally acquainted with the mining claim(s). The work and improvements were made by and at the expense of the owner(s) of said claim(s). Said contiguous group of claims, listed on this document, are situated in the

San Domingo (optional) Mining District; Maricopa County, Arizona.



Line No.	AMC NUMBER	CLAIM/SITE NAME	COUNTY RECORDER DATA (If available)	TWP	RNG	SEC
1	369026	Lucky 13		7N	4W	26
2						
3						
4						
5						
6						

BLM  
Date  
Stamp

7						
8						
9						
10						

6. That between the dates starting at 12 o'clock noon on September 1, 2005 and ending at 12 o'clock noon on September 1, 2006 at least \$ 100.00 dollars worth of work and improvements were done and performed upon said claim(s) or upon one or more of a contiguous group of claims for the benefit of all, wholly or partly outside of a contiguous group of claims for the benefit of all, not including the location work.

7. That the following persons were employed to perform the work and improvements described herein: \_\_\_\_\_

Myself, Devin Bigelow, Cameron Bigelow, Megan Bigelow

8. That the work and improvements performed were: road improvements, mining, testing, reclamation


9. Dated: 12/18/06 Signature: [Signature]

SUBSCRIBED AND SWORN TO before me, a Notary Public, this 18 day of December 2006

By: [Signature]

Notary Public D.W. Conrad

My Commission Expires MARCH 3, 2009



Bureau of Land Management  
Arizona State Office  
[www.az.blm.gov](http://www.az.blm.gov)

No. of Claims: 1 x \$10 = 10.00  
 Check No.: \_\_\_\_\_ Init. TEB  
 Receipt No.: 141153  
 For BLM Use Only

When Recorded Return Document

\_\_\_\_\_  
\_\_\_\_\_  
\_\_\_\_\_

Check here if this is a change of address.

Telephone: \_\_\_\_\_

E-mail address: \_\_\_\_\_

**AFFIDAVIT OF PERFORMANCE OF ANNUAL WORK**

1. State of Arizona, County of Maricopa ss:

2. I (Name) Ted Bigelow

3. Reside at (Address) P.O. Box 323

City Wittmann County Maricopa

RECEIVED  
B.L.M. AZ STATE OFFICE  
2006 DEC 18 P 3:00  
PHOENIX, ARIZONA  
BLM  
Date  
Stamp

State AZ Zip 85361 being duly sworn, depose and say that I am a citizen of the United States, more than eighteen years of age, and that all of the facts set forth in this affidavit, subject to the provisions and penalties of 18 U.S.C. 1001 pertaining to the filing of false, fictitious, or fraudulent statements with the United States, are true and correct according to the best of my knowledge, information and belief.

4. Owner's name and address (if not shown in Items 1-3 above). Devin Bigelow,  
P.O. Box 965, Wittmann, AZ 85361

5. That I am personally acquainted with the mining claim(s). The work and improvements were made by and at the expense of the owner(s) of said claim(s). Said contiguous group of claims, listed on this document, are situated in the

San Domingo (optional) Mining District; Maricopa County, Arizona.

Line No.	AMC NUMBER	CLAIM/SITE NAME	COUNTY RECORDER DATA (If available)	TWP	RNG	SEC
1	358798	Nugget Shooter #1		7N	3W	30
2						
3						
4						
5						
6						



BLM  
Date  
Stamp

7						
8						
9						
10						

6. That between the dates starting at 12 o'clock noon on September 1, 2005 and ending at 12 o'clock noon on September 1, 2006 at least \$ 100.00 dollars worth of work and improvements were done and performed upon said claim(s) or upon one or more of a contiguous group of claims for the benefit of all, wholly or partly outside of a contiguous group of claims for the benefit of all, not including the location work.

7. That the following persons were employed to perform the work and improvements described herein: \_\_\_\_\_

Myself, Devin Bigelow, Cameron Bigelow, Megan Bigelow

8. That the work and improvements performed were: road improvements, mining, testing,

reclamation

9. Dated: 12/18/06 Signature: [Signature]

SUBSCRIBED AND SWORN TO before me, a Notary Public, this 18 day of December 2006

By: [Signature]

Notary Public DW Conrad

My Commission Expires MARCH 3, 2009



No. of Claims: 1 x \$10 = 10.00  
 Check No.: \_\_\_\_\_ Init. [Initials]  
 Receipt No.: 141153  
 For BLM Use Only

Bureau of Land Management  
Arizona State Office  
[www.az.blm.gov](http://www.az.blm.gov)

When Recorded Return Document

\_\_\_\_\_  
\_\_\_\_\_  
\_\_\_\_\_

Check here is this is a change of address.

Telephone: \_\_\_\_\_

E-mail address: \_\_\_\_\_

**AFFIDAVIT OF PERFORMANCE OF ANNUAL WORK**

1. State of Arizona, County of La Paz ss:

2. I (Name) Ted Bigelow

3. Reside at (Address) P.O. Box 323

City Wittmann County Maricopa

State AZ zip 85361 being duly sworn, depose and say that I am a citizen of the United States, more than eighteen years of age, and that all of the facts set forth in this affidavit, subject to the provisions and penalties of 18 U.S.C. 1001 pertaining to the filing of false, fictitious, or fraudulent statements with the United States, are true and correct according to the best of my knowledge, information and belief.

4. Owner's name and address (If not shown in Items 1-3 above). Devin Bigelow,  
P.O. Box 965, Wittmann, AZ 85361

5. That I am personally acquainted with the mining claim(s). The work and improvements were made by and at the expense of the owner(s) of said claim(s). Said contiguous group of claims, listed on this document, are situated in the

(optional) Mining District; La Paz County, Arizona.

RECEIVED  
BLM, AZ STATE OFFICE  
2006 DEC 18 P 3:00  
PHOENIX, ARIZONA  
BLM  
Date  
Stamp

Line No.	AMC NUMBER	CLAIM/SITE NAME	COUNTY RECORDER DATA (If available)	TWP	RNG	SEC
1	364608	Blue Unicorn #1		3N	13W	20
2						
3						
4						
5						
6						

BLM  
Date  
Stamp

7						
8						
9						
10						

6. That between the dates starting at 12 o'clock noon on September 1, 2005 and ending at 12 o'clock noon on September 1, 2006 at least \$ 100.00 dollars worth of work and improvements were done and performed upon said claim(s) or upon one or more of a contiguous group of claims for the benefit of all, wholly or partly outside of a contiguous group of claims for the benefit of all, not including the location work.


7. That the following persons were employed to perform the work and improvements described herein: \_\_\_\_\_  
Myself, Devin Bigelow, Cameron Bigelow, Megan Bigelow

8. That the work and improvements performed were: road improvements, mining, testing, Reclamation

9. Dated: 12/18/06 Signature: [Signature]

SUBSCRIBED AND SWORN TO before me, a Notary Public, this 18 day of DECEMBER 2006

By: [Signature]  
Notary Public DW Conrad  
My Commission Expires MARCH 3 2009



Bureau of Land Management  
Arizona State Office  
[www.az.blm.gov](http://www.az.blm.gov)

No. of Claims: 1 x \$10 = 10.00  
Check No.: \_\_\_\_\_ Init. TES  
Receipt No.: 1411153  
For BLM Use Only



When Recorded Return Document

\_\_\_\_\_  
\_\_\_\_\_  
\_\_\_\_\_

Check here is this is a change of address.

Telephone: \_\_\_\_\_

E-mail address: \_\_\_\_\_

**AFFIDAVIT OF PERFORMANCE OF ANNUAL WORK**

1. State of Arizona, County of Maricopa & Yavapai ss:

2. I (Name) Ted Bigelow

3. Reside at (Address) P.O. Box 323

City Wittmann County Maricopa

RECEIVED  
B.L.M. AZ STATE OFFICE  
2006 DEC 18 P 3:00  
PHOENIX, ARIZONA  
BLM  
Date  
Stamp

State AZ Zip 85361 being duly sworn, depose and say that I am a citizen of the United States, more than eighteen years of age, and that all of the facts set forth in this affidavit, subject to the provisions and penalties of 18 U.S.C. 1001 pertaining to the filing of false, fictitious, or fraudulent statements with the United States, are true and correct according to the best of my knowledge, information and belief.

4. Owner's name and address (if not shown in Items 1-3 above). Joseph A. & Kelley M. Florimonte,  
1251 Landfair CR., Santa Ana, CA 92705

5. That I am personally acquainted with the mining claim(s). The work and improvements were made by and at the expense of the owner(s) of said claim(s). Said contiguous group of claims, listed on this document, are situated in the

(optional) Mining District; Maricopa & Yavapai County, Arizona.

Line No.	AMC NUMBER	CLAIM/SITE NAME	COUNTY RECORDER DATA (If available)	TWP	RNG	SEC
1	367877	Rainbow End #1		7N	3W	7
2						
3						
4						
5						
6						

BLM  
Date  
Stamp

7						
8						
9						
10						

6. That between the dates starting at 12 o'clock noon on September 1, 2005 and ending at 12 o'clock noon on September 1, 2006 at least \$ 100.00 dollars worth of work and improvements were done and performed upon said claim(s) or upon one or more of a contiguous group of claims for the benefit of all, wholly or partly outside of a contiguous group of claims for the benefit of all, not including the location work.

7. That the following persons were employed to perform the work and improvements described herein: \_\_\_\_\_

Myself, Devin Bigelow, Camera Bigelow, Megan Bigelow

8. That the work and improvements performed were: road improvements, mining, testing, reclamation

9. Dated: 12/18/06 Signature: [Signature]

SUBSCRIBED AND SWORN TO before me, a Notary Public, this 18 day of December 20 06

By: [Signature]

Notary Public D.W. Conrad

My Commission Expires MARCH 3, 2009



No. of Claims: 1 x \$10 = 10.00  
 Check No.: \_\_\_\_\_ Init. TES  
 Receipt No.: 1411153  
 For BLM Use Only

Bureau of Land Management  
Arizona State Office  
[www.az.blm.gov](http://www.az.blm.gov)

When Recorded Return Document: \_\_\_\_\_

\_\_\_\_\_  
\_\_\_\_\_  
\_\_\_\_\_

Check here is this is a change of address.

Telephone: \_\_\_\_\_

E-mail address: \_\_\_\_\_

**AFFIDAVIT OF PERFORMANCE OF ANNUAL WORK**

1. State of Arizona, County of Maricopa ss:

2. I (Name) Ted Bigelow

3. Reside at (Address) P.O. Box 323

City Wittmann County Maricopa

State AZ Zip 85361 being duly sworn, depose and say that I am a citizen of the United States, more than eighteen years of age, and that all of the facts set forth in this affidavit, subject to the provisions and penalties of 18 U.S.C. 1001 pertaining to the filing of false, fictitious, or fraudulent statements with the United States, are true and correct according to the best of my knowledge, information and belief.

4. Owner's name and address (if not shown in Items 1-3 above). Evan Savage,  
5904 W. Montecristo Ave., Glendale, AZ 85306

5. That I am personally acquainted with the mining claim(s). The work and improvements were made by and at the expense of the owner(s) of said claim(s). Said contiguous group of claims, listed on this document, are situated in the

San Domingo (optional) Mining District; Maricopa County, Arizona.

RECEIVED  
BLM, AZ STATE OFFICE  
2006 DEC 18 P 3:00  
PHOENIX, ARIZONA  
BLM  
Date  
Stamp

Line No.	AMC NUMBER	CLAIM/SITE NAME	COUNTY RECORDER DATA (If available)	TWP	RNG	SEC
1	370899	Golden Monarch #14		7N	4W	15
2						
3						
4						
5						
6						



BLM  
Date  
Stamp

7						
8						
9						
10						

6. That between the dates starting at 12 o'clock noon on September 1, 20 05 and ending at 12 o'clock noon on September 1, 20 06 at least \$ 100.00 dollars worth of work and improvements were done and performed upon said claim(s) or upon one or more of a contiguous group of claims for the benefit of all, wholly or partly outside of a contiguous group of claims for the benefit of all, not including the location work.

7. That the following persons were employed to perform the work and improvements described herein: \_\_\_\_\_

Myself, Devin Bigelow, Cameron Bigelow, Megan Bigelow

8. That the work and improvements performed were: road improvements, mining testing, reclamation

9. Dated: 12/18/06 Signature: [Signature]

SUBSCRIBED AND SWORN TO before me, a Notary Public, this 18 day of December 20 06

By: [Signature]

Notary Public D.W. Conrad

My Commission Expires MARCH 3 2009



No. of Claims: 1 x \$10 = 10.00  
 Check No.: \_\_\_\_\_ Init. [Signature]  
 Receipt No.: 141153  
 For BLM Use Only

Bureau of Land Management  
Arizona State Office  
[www.az.blm.gov](http://www.az.blm.gov)

When Recorded Return Document

\_\_\_\_\_  
\_\_\_\_\_  
\_\_\_\_\_

Check here is this is a change of address.

Telephone: \_\_\_\_\_

E-mail address: \_\_\_\_\_

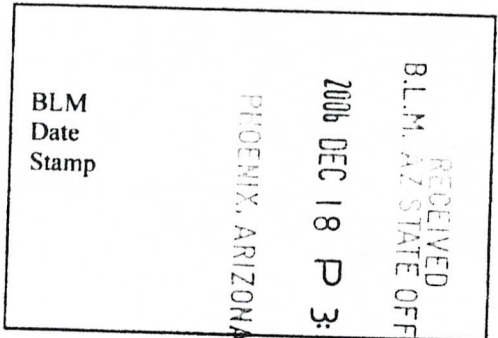
**AFFIDAVIT OF PERFORMANCE OF ANNUAL WORK**

1. State of Arizona, County of Yavapai ss:

2. I (Name) Ted Bigelow

3. Reside at (Address) P.O. Box 323

City Wittmann County Maricopa



State AZ Zip 85361 being duly sworn, depose and say that I am a citizen of the United States, more than eighteen years of age, and that all of the facts set forth in this affidavit, subject to the provisions and penalties of 18 U.S.C. 1001 pertaining to the filing of false, fictitious, or fraudulent statements with the United States, are true and correct according to the best of my knowledge, information and belief.

4. Owner's name and address (if not shown in Items 1-3 above) \_\_\_\_\_

5. That I am personally acquainted with the mining claim(s). The work and improvements were made by and at the expense of the owner(s) of said claim(s). Said contiguous group of claims, listed on this document, are situated in the

San Domingo (optional) Mining District; Yavapai County, Arizona.

Line No.	AMC NUMBER	CLAIM/SITE NAME	COUNTY RECORDER DATA (If available)	TWP	RNG	SEC
1	364226	Anderson Gold Mill #		7N	3W	10
2						
3						
4						
5						
6						

BLM  
Date  
Stamp

7						
8						
9						
10						

6. That between the dates starting at 12 o'clock noon on September 1, 2005 and ending at 12 o'clock noon on September 1, 2006 at least \$10000 dollars worth of work and improvements were done and performed upon said claim(s) or upon one or more of a contiguous group of claims for the benefit of all, wholly or partly outside of a contiguous group of claims for the benefit of all, not including the location work.

7. That the following persons were employed to perform the work and improvements described herein: myself, Devin Bigelow, Cameron Bigelow, Megan Bigelow

8. That the work and improvements performed were: road improvements, mining, testing, reclamation

9. Dated: 12/18/06 Signature: [Signature]

SUBSCRIBED AND SWORN TO before me, a Notary Public, this 18 day of December 2006

By: [Signature]

Notary Public D.W. Conrad

My Commission Expires MARCH 3 2009



No. of Claims: 1

Check No.: \_\_\_\_\_ Init. [Initials]

Receipt No.: 141153 \$ 10.00

For BLM Use Only

Bureau of Land Management  
Arizona State Office  
[www.az.blm.gov](http://www.az.blm.gov)



**United States Department of the Interior**

**Bureau of Land Management**

BUSINESS & SUPPORT SVCS DIV

ONE N CENTRAL AVE SUITE 800

PHOENIX, AZ 85004 -4427

Phone: (602) 417-9200

Recei\_\_\_\_\_

No:

1411153

<b>Transaction #:</b> 1457944	
<b>Date of Transaction:</b> 12/18/2006	
<b>CUSTOMER:</b>	TED BIGELOW P.O. BOX 323 WITTMANN,AZ 85361

LINE #	QTY	DESCRIPTION	REMARKS	UNIT PRICE	TOTAL
1	1.00	LOCATABLE MINERALS / MINING CLAIMS-NOT NEW- UNADJUD,ONE AUTH NO. ONLY / MINING CLAIM MONEY RECEIVED (455) CASES: AMC367672/\$340.00	POL 2006 (34)	- n/a -	340.00
<b>TOTAL:</b>					<b>\$340.00</b>

PAYMENT INFORMATION					
NOTE: Items will appear on credit card statement as "Bureau of Land Management".					
1	AMOUNT:	\$340.00	POSTMARKED:	N/A	
	TYPE:	CREDIT CARD	RECEIVED:	12/18/2006	
	NAME:	BIGELOW, TED P.O. BOX 323 WITTMANN AZ 85361			
	CARD NO:	XXXXXXXXXXXX6136	AUTH CODE:	018168	
	NAME ON CARD:	THEODORE BIGELOW			
	EXPIRES:	11/30/2008			
	SIGNATURE:				

648

FORM APPROVED  
OMB NO. 1004-0114  
Expires: December 31, 2006

MAINTENANCE FEE WAIVER CERTIFICATION

SEE INSTRUCTIONS ON REVERSE

AMC 371754

1. This small miner waiver is filed for the assessment year beginning at noon on September 1, 2006 and ending at noon on September 1, 2007.
2. The undersigned and all related parties owned ten or fewer mining claims, mill, or tunnel sites located and maintained on Federal lands in the United States of America on September 1, 2006.
3. The undersigned have performed the assessment work **required by law** for each mining claim listed **prior to filing this waiver** and understand that by filing this form; an affidavit of assessment work **must** be recorded by the December 30th following the filing of this waiver.
4. The undersigned understand that if the assessment work obligation has not yet come due under 30 U.S.C. 28 (for those claims in their first assessment year only); a notice of intent to hold reciting this condition **must** be recorded by the December 30th following the filing of this waiver.
5. The undersigned understand that mill and tunnel sites may also be listed upon this waiver and be waived from payment of the maintenance fee; and that a notice of intent to hold for these sites is required to be recorded by the December 30th immediately following the filing of this waiver.
6. The undersigned understand and acknowledge that pursuant to 43 U.S.C. 1212 and 18 U.S.C. 1001; the filing or recording of a false, fictitious, or fraudulent document with the Bureau of Land Management may result in a fine of up to \$250,000, a prison term not to exceed five years, or both.
7. The mining claims, mill or tunnel sites for which this waiver from payment of the maintenance fees is requested are:

CLAIM OR SITE NAME	BLM RECORDATION SERIAL NUMBER
1. Gold Fault #1	AMC 371754
2.	
3.	
4.	
5.	
6.	
7.	
8.	
9.	
10.	

The owner(s) (claimants) of the above mining claims and sites are:

Clark Morrison  
 (Owner's Name - Please Print)  
 2225 Cherry Ave.  
 (Street or P.O. Box)  
 Woodward OK 73801  
 (City) (State) (Zip Code)

Clark Morrison  
 (Owner's Signature)

Mel Morrison  
 (Owner's Name - Please Print)  
 2225 Cherry Ave.  
 (Street or P.O. Box)  
 Woodward OK 73801  
 (City) (State) (Zip Code)

Mel Morrison  
 (Owner's Signature)

\_\_\_\_\_  
 (Owner's Name - Please Print)  
 \_\_\_\_\_  
 (Street or P.O. Box)  
 \_\_\_\_\_  
 (City) (State) (Zip Code)

\_\_\_\_\_  
 (Owner's Signature)

(Continued on page 2)

Received BLM  
 AUG 18 2006

ENTERED IN COMPUTER  
 Mlyde



(Owner's Name - Please Print)	(Owner's Signature)		
(Street or P.O. Box)	(City)	(State)	(Zip Code)
(Owner's Name - Please Print)	(Owner's Signature)		
(Street or P.O. Box)	(City)	(State)	(Zip Code)
(Owner's Name - Please Print)	(Owner's Signature)		
(Street or P.O. Box)	(City)	(State)	(Zip Code)
(Owner's Name - Please Print)	(Owner's Signature)		
(Street or P.O. Box)	(City)	(State)	(Zip Code)

**INSTRUCTIONS**

- |                                                                                                                                                                                                                                                                                                                                                                                                                                                                                                                                                                                                                                                                                                                                                                                                                                                                                                                                                                                                                                                                                                                                                                |                                                                                                                                                                                                                                                                                                                                                                                                                                                                                                                                                                                                                                                                                                                                                                                                                                                                                                                                                                                                                                                                                                                           |
|----------------------------------------------------------------------------------------------------------------------------------------------------------------------------------------------------------------------------------------------------------------------------------------------------------------------------------------------------------------------------------------------------------------------------------------------------------------------------------------------------------------------------------------------------------------------------------------------------------------------------------------------------------------------------------------------------------------------------------------------------------------------------------------------------------------------------------------------------------------------------------------------------------------------------------------------------------------------------------------------------------------------------------------------------------------------------------------------------------------------------------------------------------------|---------------------------------------------------------------------------------------------------------------------------------------------------------------------------------------------------------------------------------------------------------------------------------------------------------------------------------------------------------------------------------------------------------------------------------------------------------------------------------------------------------------------------------------------------------------------------------------------------------------------------------------------------------------------------------------------------------------------------------------------------------------------------------------------------------------------------------------------------------------------------------------------------------------------------------------------------------------------------------------------------------------------------------------------------------------------------------------------------------------------------|
| <ol style="list-style-type: none"> <li>1. This certification is made under the provisions of § 1744 of Title 43 and § 28-28k of Title 30 of the United States Code; and the regulations thereunder (43 CFR Part 3830).</li> <li>2. The claimant(s) <b>must</b> fill in the dates in paragraph 1 for the beginning and ending of the assessment year for which this waiver is sought.</li> <li>3. The claimant(s) <b>must</b> fill in the date in paragraph 2 for the beginning of the assessment year for which this waiver is sought.</li> <li>4. All claim and site names and Bureau of Land Management (BLM) serial numbers <b>must</b> be listed for the mining claims, mill sites, and tunnel sites for which the waiver is sought.</li> <li>5. All owners of the mining claims, mill sites, and tunnel sites and their addresses <b>must</b> be given.</li> <li>6. This waiver form <b>must</b> be signed by all the claimants or their designated agent, in original form. If an agent is designated, a notarized designation of agent, signed by all of the claimants with proper address given, <b>must</b> be submitted with this waiver.</li> </ol> | <ol style="list-style-type: none"> <li>7. This form <b>must</b> be filed no later than September 1st for the upcoming assessment year in the BLM State Office where the mining claims or sites are recorded, or the waiver cannot be granted by the BLM. (Example: to obtain a waiver for the assessment year 2000, which begins at noon on September 1, 1999, you <b>must</b> qualify for and file for a waiver no later than September 1, 1999, in the proper BLM State Office).</li> <li>8. For all mining claims which require assessment work, you <b>must</b> record an affidavit of labor on or before the December 30th immediately following the filing of this waiver. For all other mining claims or sites waived, you must record a notice of intent to hold on or before the December 30th immediately following the filing of this waiver.</li> <li>9. Mill and tunnel sites may also be listed upon this waiver and be waived from payment of the maintenance fee. A notice of intent to hold for these sites is required to be filed by the December 30th following the filing of this waiver.</li> </ol> |
|----------------------------------------------------------------------------------------------------------------------------------------------------------------------------------------------------------------------------------------------------------------------------------------------------------------------------------------------------------------------------------------------------------------------------------------------------------------------------------------------------------------------------------------------------------------------------------------------------------------------------------------------------------------------------------------------------------------------------------------------------------------------------------------------------------------------------------------------------------------------------------------------------------------------------------------------------------------------------------------------------------------------------------------------------------------------------------------------------------------------------------------------------------------|---------------------------------------------------------------------------------------------------------------------------------------------------------------------------------------------------------------------------------------------------------------------------------------------------------------------------------------------------------------------------------------------------------------------------------------------------------------------------------------------------------------------------------------------------------------------------------------------------------------------------------------------------------------------------------------------------------------------------------------------------------------------------------------------------------------------------------------------------------------------------------------------------------------------------------------------------------------------------------------------------------------------------------------------------------------------------------------------------------------------------|

**NOTICE/BURDEN HOURS STATEMENT**

The Privacy Act of 1974, *as amended*, and the regulation in 43 CFR 2.48(d) provide that you be furnished the following information in connection with the information required by this certification of waiver from rental fees.

**AUTHORITY:** 30 U.S.C. 28-28k; 43 U.S.C. 1201, 1457, 1740, and 1744; and 43 CFR 3830.

**PRINCIPLE PURPOSE:** This information is to be used to verify that the owner(s) (claimants) of a mining claim has complied with 30 U.S.C. 28f and is entitled to perform assessment work in lieu of paying the maintenance fee for the mining claims listed on this form.

**ROUTINE USE:** (1) Adjudication of the claimant(s) certification of waiver from paying the maintenance fee otherwise required by 30 U.S.C. 28f. (2) Disclosure may be made to appropriate Federal agencies when location is made within the agency's geographic area of responsibility. (3) Information from the record and/or the record will be transferred to the appropriate Federal, State, or local agency, or a member of the public in response to a specific request for pertinent information. (4) Information may also be provided to the Department of Justice or in a proceeding before a court or adjudicative body; or to Federal, State, local or foreign agencies when needed for enforcement of civil or criminal codes or applicable regulations concerning title rights upon the public land.

**EFFECT OF NOT PROVIDING INFORMATION:** Disclosure of this information is required by 30 U.S.C. 28f and 43 CFR Part 3830 for those qualified claimants wishing to take the small miner waiver allowed. Failure to supply the information required in this form to support the claimants certification of waiver from payment of the otherwise required maintenance fees will result in the waiver being disallowed and the mining claims subject to forfeiture by BLM under 30 U.S.C. 28i.

The Paperwork Reduction Act of 1995 requires us to inform you that:

This information is being collected to allow the BLM to determine if you qualify for a waiver from the payment of \$100 per mining claim or site maintenance fee established in 30 U.S.C. 28f and the implementing regulations at 43 CFR 3830. A response to this request is required in accordance with the statute to obtain your benefit.

BLM would like you to know that you do not have to respond to this, or any other, Federal agency-sponsored information collection unless it displays a currently valid OMB control number.

Public reporting burden for this form is estimated to average 8 minutes (0.133 hours) per response, including time to review instructions, gathering and maintaining data, and completing and reviewing the form. Direct comments regarding this burden estimate, or any other aspect of this form, to the U.S. Department of the Interior, Bureau of Land Management, (1004-0114) Bureau Information Collection Clearance Officer (WO-630), Mail Stop 401 LS, 1849 C St., N.W., Washington, D.C. 20240.

**FOR OFFICIAL USE ONLY**



When Recorded Return Document to:

Clark Morrison  
2225 Cherry Ave.  
Woodward, OK 73801

Check here is this is a change of address.

Telephone: \_\_\_\_\_

E-mail address: \_\_\_\_\_


**AFFIDAVIT OF PERFORMANCE OF ANNUAL WORK**

1. State of Arizona, County of Yavapai ss:

2. I (Name) Ted Bigelow

3. Reside at (Address) P.O. Box 323

City Wittmann County Maricopa



State AZ Zip 85361 being duly sworn, depose and say that I am a citizen of the United States, more than eighteen years of age, and that all of the facts set forth in this affidavit, subject to the provisions and penalties of 18 U.S.C. 1001 pertaining to the filing of false, fictitious, or fraudulent statements with the United States, are true and correct according to the best of my knowledge, information and belief.

4. Owner's name and address (If not shown in Items 1-3 above). Clark Morrison,  
2225 Cherry Ave, Woodward, OK 73801

5. That I am personally acquainted with the mining claim(s). The work and improvements were made by and at the expense of the owner(s) of said claim(s). Said contiguous group of claims, listed on this document, are situated in the San Domingo (optional) Mining District; Yavapai, County, Arizona.

Line No.	AMC NUMBER	CLAIM/SITE NAME	COUNTY RECORDER DATA (If available)	TWP	RNG	SEC
1	371754	Gold Fault #1	4009840 B-4394 P-151	7N	4W	2
2						
3						
4						
5						
6						

Received BLM  
AUG 18 2006

When Recorded Return Document to:

Clark Morrison  
2225 Cherry Ave.  
Woodward, OK 73801

Check here is this is a change of address.

Telephone: \_\_\_\_\_

E-mail address: \_\_\_\_\_

AMC 371754

**AFFIDAVIT OF PERFORMANCE OF ANNUAL WORK**

1. State of Arizona, County of Yavapai ss:

2. I (Name) Ted Bigelow

3. Reside at (Address) P.O. Box 323

City Wittmann County Maricopa

RECEIVED  
B.L.M. AZ STATE OFFICE  
2006 OCT 20 P 3:37  
PHOENIX, ARIZONA  
BLM  
Date  
Stamp

State AZ Zip 85361 being duly sworn, depose and say that I am a citizen of the United States, more than eighteen years of age, and that all of the facts set forth in this affidavit, subject to the provisions and penalties of 18 U.S.C. 1001 pertaining to the filing of false, fictitious, or fraudulent statements with the United States, are true and correct according to the best of my knowledge, information and belief.

4. Owner's name and address (If not shown in Items 1-3 above). Clark Morrison,  
2225 Cherry Ave, Woodward, OK 73801

5. That I am personally acquainted with the mining claim(s). The work and improvements were made by and at the expense of the owner(s) of said claim(s). Said contiguous group of claims, listed on this document, are situated in the San Domingo (optional) Mining District; Yavapai, County, Arizona.

Line No.	AMC NUMBER	CLAIM/SITE NAME	COUNTY RECORDER DATA (If available)	TWP	RNG	SEC
1	371754	Gold Fault #1	4009840 B-4394 P-151	7N	4W	2
2						
3						
4						
5						
6						

ENTERED IN COMPUTER  
*Mlyde*



BLM  
Date  
Stamp

7						
8						
9						
10						

6. That between the dates starting at 12 o'clock noon on September 1, 20 05 and ending at 12 o'clock noon on September 1, 20 06 at least \$ 100.00 dollars worth of work and improvements were done and performed upon said claim(s) or upon one or more of a contiguous group of claims for the benefit of all, wholly or partly outside of a contiguous group of claims for the benefit of all, not including the location work.

7. That the following persons were employed to perform the work and improvements described herein: Ted Bigelow

8. That the work and improvements performed were: mining, reclamation, road improvement


9. Dated: 8/8/06 Signature: [Signature]

SUBSCRIBED AND SWORN TO before me, a Notary Public, this 8<sup>TH</sup> day of August 20 06

By: SCOTT LUCIDI

Notary Public [Signature]

My Commission Expires 8/17/08



Bureau of Land Management  
Arizona State Office  
[www.az.blm.gov](http://www.az.blm.gov)

No. of Claims: \_\_\_\_\_ x \$10= \_\_\_\_\_  
 Check No.: \_\_\_\_\_ Init. \_\_\_\_\_  
 Receipt No.: \_\_\_\_\_  
 For BLM Use Only



**United States Department of the Interior**  
**Bureau of Land Management**  
 BUSINESS & SUPPORT SVCS DIV  
 ONE N CENTRAL AVE SUITE 800  
 PHOENIX, AZ 85004 -4427  
 Phone: (602) 417-9200

Receipt

No: 1380757

<b>Transaction #:</b> 1426662	
<b>Date of Transaction:</b> 10/24/2006	
<b>CUSTOMER:</b>	MEL MORRISON 2225 CHERRY AVE WOODWARD,OK 73801

LINE #	QTY	DESCRIPTION	REMARKS	UNIT PRICE	TOTAL
1	1.00	LOCATABLE MINERALS / MINING CLAIMS- NOT NEW-UNADJUD,ONE AUTH NO. ONLY / MINING CLAIM MONEY RECEIVED (455) <b>CASES: AMC371754/\$10.00</b>	POL 2006/1	- n/a -	10.00
<b>TOTAL:</b>					<b>\$10.00</b>

PAYMENT INFORMATION			
NOTE: Items will appear on credit card statement as "Bureau of Land Management".			
1	AMOUNT:	\$10.00	POSTMARKED: N/A
	TYPE:	CREDIT CARD	RECEIVED: 10/24/2006
	NAME:	MORRISON, MEL 2225 CHERRY AVE WOODWARD OK 73801	
	CARD NO:	XXXXXXXXXXXX0164	AUTH CODE: 024342
	NAME ON CARD:	MEL MORRISON	
	EXPIRES:	04/30/2009	
	SIGNATURE:		

REMARKS

This receipt was generated by the automated BLM Collections and Billing System and is a paper representation of a portion of the official electronic record contained therein.

AMC 371754

MAINTENANCE FEE WAIVER CERTIFICATION

SEE INSTRUCTIONS ON REVERSE

1. This small miner waiver is filed for the assessment year beginning at noon on September 1, 2006 and ending at noon on September 1, 2007.
2. The undersigned and all related parties owned ten or fewer mining claims, mill, or tunnel sites located and maintained on Federal lands in the United States of America on September 1, 2006.
3. The undersigned have performed the assessment work **required by law** for each mining claim listed **prior to filing this waiver** and understand that by filing this form; an affidavit of assessment work **must** be recorded by the December 30th following the filing of this waiver.
4. The undersigned understand that if the assessment work obligation has not yet come due under 30 U.S.C. 28 (for those claims in their first assessment year only); a notice of intent to hold reciting this condition **must** be recorded by the December 30th following the filing of this waiver.
5. The undersigned understand that mill and tunnel sites may also be listed upon this waiver and be waived from payment of the maintenance fee; and that a notice of intent to hold for these sites is required to be recorded by the December 30th immediately following the filing of this waiver.
6. The undersigned understand and acknowledge that pursuant to 43 U.S.C. 1212 and 18 U.S.C. 1001; the filing or recording of a false, fictitious, or fraudulent document with the Bureau of Land Management may result in a fine of up to \$250,000, a prison term not to exceed five years, or both.
7. The mining claims, mill or tunnel sites for which this waiver from payment of the maintenance fees is requested are:

CLAIM OR SITE NAME	BLM RECORDATION SERIAL NUMBER
1. <u>Slim Jim #1</u>	<u>AMC 371755</u>
2. <u>Slim Jim #2</u>	<u>AMC 371756</u>
3.	
4.	
5.	
6.	
7.	
8.	
9.	
10.	

The owner(s) (claimants) of the above mining claims and sites are:

Ted Bigelow / Sheila Bigelow  
(Owner's Name - Please Print)

[Signature] / Sheila Bigelow  
(Owner's Signature)

P.O. Box 323  
(Street or P.O. Box)  
Wittmann AZ 85361  
(City) (State) (Zip Code)

Devin Bigelow  
(Owner's Name - Please Print)  
P.O. Box 965 new address  
(Street or P.O. Box)  
Wittmann AZ 85361  
(City) (State) (Zip Code)

Devin Bigelow  
(Owner's Signature)

Cameron Bigelow  
(Owner's Name - Please Print)  
P.O. Box 965 new address  
(Street or P.O. Box)  
Wittmann AZ 85361  
(City) (State) (Zip Code)

Cameron Bigelow  
(Owner's Signature)

(Continued on page 2)

ENTERED IN COMPUTER  
RE 8/24/06



Megan Bigelow (Owner's Name - Please Print)	Megan Bigelow (Owner's Signature)
P.O. Box 323 (Street or P.O. Box)	Wittmann AZ 85361 (City) (State) (Zip Code)
Billie L. Savage (Owner's Name - Please Print)	Billie L. Savage (Owner's Signature)
P.O. Box 790 (Street or P.O. Box)	Wittmann AZ 85361 (City) (State) (Zip Code)
Denise Arnold <i>new address</i> (Owner's Name - Please Print)	Denise Arnold (Owner's Signature)
21135 W. Chuckwagon Ln. (Street or P.O. Box)	Wittmann AZ 85361 (City) (State) (Zip Code)
Noel Arnold <i>new address</i> (Owner's Name - Please Print)	Noel Arnold (Owner's Signature)
21135 W. Chuckwagon Ln. (Street or P.O. Box)	Wittmann AZ 85361 (City) (State) (Zip Code)

**INSTRUCTIONS**

1. This certification is made under the provisions of § 1744 of Title 43 and § 28-28k of Title 30 of the United States Code; and the regulations thereunder (43 CFR Part 3830).
2. The claimant(s) **must** fill in the dates in paragraph 1 for the beginning and ending of the assessment year for which this waiver is sought.
3. The claimant(s) **must** fill in the date in paragraph 2 for the beginning of the assessment year for which this waiver is sought.
4. All claim and site names and Bureau of Land Management (BLM) serial numbers **must** be listed for the mining claims, mill sites, and tunnel sites for which the waiver is sought.
5. All owners of the mining claims, mill sites, and tunnel sites and their addresses **must** be given.
6. This waiver form **must** be signed by all the claimants or their designated agent, in original form. If an agent is designated, a notarized designation of agent, signed by all of the claimants with proper address given, **must** be submitted with this waiver.
7. This form **must** be filed no later than September 1st for the upcoming assessment year in the BLM State Office where the mining claims or sites are recorded, or the waiver cannot be granted by the BLM. (Example: to obtain a waiver for the assessment year 2000, which begins at noon on September 1, 1999, you **must** qualify for and file for a waiver no later than September 1, 1999, in the proper BLM State Office).
8. For all mining claims which require assessment work, you **must** record an affidavit of labor on or before the December 30th immediately following the filing of this waiver. For all other mining claims or sites waived, you **must** record a notice of intent to hold on or before the December 30th immediately following the filing of this waiver.
9. Mill and tunnel sites may also be listed upon this waiver and be waived from payment of the maintenance fee. A notice of intent to hold for these sites is required to be filed by the December 30th following the filing of this waiver.

**NOTICE/BURDEN HOURS STATEMENT**

The Privacy Act of 1974, *as amended*, and the regulation in 43 CFR 2.48(d) provide that you be furnished the following information in connection with the information required by this certification of waiver from rental fees.

**AUTHORITY:** 30 U.S.C. 28-28k; 43 U.S.C. 1201, 1457, 1740, and 1744; and 43 CFR 3830.

**PRINCIPLE PURPOSE:** This information is to be used to verify that the owner(s) (claimants) of a mining claim has complied with 30 U.S.C. 28f and is entitled to perform assessment work in lieu of paying the maintenance fee for the mining claims listed on this form.

**ROUTINE USE:** (1) Adjudication of the claimant(s) certification of waiver from paying the maintenance fee otherwise required by 30 U.S.C. 28f. (2) Disclosure may be made to appropriate Federal agencies when location is made within the agency's geographic area of responsibility. (3) Information from the record and/or the record will be transferred to the appropriate Federal, State, or local agency, or a member of the public in response to a specific request for pertinent information. (4) Information may also be provided to the Department of Justice or in a proceeding before a court or adjudicative body; or to Federal, State, local or foreign agencies when needed for enforcement of civil or criminal codes or applicable regulations concerning title rights upon the public land.

**EFFECT OF NOT PROVIDING INFORMATION:** Disclosure of this information is required by 30 U.S.C. 28f and 43 CFR Part 3830 for those qualified claimants wishing to take the small miner waiver allowed. Failure to supply the information required in this form to support the claimants certification of waiver from payment of the otherwise required maintenance fees will result in the waiver being disallowed and the mining claims subject to forfeiture by BLM under 30 U.S.C. 28i.

The Paperwork Reduction Act of 1995 requires us to inform you that:

This information is being collected to allow the BLM to determine if you qualify for a waiver from the payment of \$100 per mining claim or site maintenance fee established in 30 U.S.C. 28f and the implementing regulations at 43 CFR 3830. A response to this request is required in accordance with the statute to obtain your benefit.

BLM would like you to know that you do not have to respond to this, or any other, Federal agency-sponsored information collection unless it displays a currently valid OMB control number.

Public reporting burden for this form is estimated to average 8 minutes (0.133 hours) per response, including time to review instructions, gathering and maintaining data, and completing and reviewing the form. Direct comments regarding this burden estimate, or any other aspect of this form, to the U.S. Department of the Interior, Bureau of Land Management, (1004-0114) Bureau Information Collection Clearance Officer (WO-630), Mail Stop 401 LS, 1849 C St, N.W., Washington, D.C. 20240.

FOR OFFICIAL USE ONLY  
PHOENIX ARIZONA

2006 AUG 18 P 2:05

RECEIVED  
B.L.M. AZ STATE OFFICE



**NOTICE!!**

**These documents have been scanned!**

**Do not place un-scanned documents beneath this notice!**

**Do not remove this notice from this file!**

GPO Jacket No. 560-102  
Print Order 61540  
Rise Business Services, LLC  
Job=AZ15 5/30/2019



Box Number= AZ15104



Claim Begin-End: AMC371754-AMC371756

**5 Miscellaneous**



AZ15104-7

AMC371533-AMC371978

**ADDRESS CHANGE NOTICE**

**AMC 358798**

**AMC 362671**

**AMC 364226**

**AMC 364608**

**AMC 365042**

**AMC 366220**

**AMC 369024**

**AMC 371754**

Date: August 1<sup>st</sup>, 2006

To: Bureau of Land Management

Please be advised that effective August 1<sup>st</sup>, 2006, my address has been changed from:

Devin Bigelow  
P.O. Box 323  
Wittmann, AZ 85361

To:

Devin Bigelow  
P.O. Box 965  
Wittmann, AZ 85361

**ENTERED INTO COMPUTER**  
AUG 21 2006 *PKB*

Please make note of the above information and direct all correspondence to me at my new address.

Thank you,

*Devin Bigelow*

Devin Bigelow

# Customer Name Update Screen

System ID:MC

Name: BIGELOW DEVIN

Lookup

Proprietor #: 2215219

Renumber To:

Category:

ENTERED INTO COMPUTER

Address: BOX 965

City: WITTMANN

NEW ADDRESS AUG 21 2006

State: AZ

Zip: 85361

Save

View

Delete

Renumber

Customer details successfully saved for Customer Id 2215219



# Customer Name Update Screen

System ID:MC

Name: BIGELOW DEVIN

Lookup

Proprietor #: 2215219

Renumber To:

Category:

Address: BOX 323

City: WITTMANN

State: AZ

Zip: 85361

OLD ADDRESS

Save

View

Delete

Renumber

## ADDRESS CHANGE NOTICE

Date: August 1<sup>st</sup>, 2006

To: Bureau of Land Management

Please be advised that effective August 1<sup>st</sup>, 2006, my address has been changed from:

Cameron Bigelow  
P.O. Box 323  
Wittmann, AZ 85361

To:

ENTERED INTO COMPUTER

AUG 21 2006 PB

Cameron Bigelow  
P.O. Box 965  
Wittmann, AZ 85361

Please make note of the above information and direct all correspondence to me at my new address.

Thank you,

*Cameron Bigelow*

Cameron Bigelow

# Customer Name Update Screen

System ID:MC

Name: BIGELOW CAMERON

Lookup

Proprietor #: 2215220

Renumber To:

Category:

ENTERED INTO COMPUTER

Address: BOX 965

NEW ADDRESS AUG 21 2006 PR

City: WITTMANN

State: AZ

Zip: 85361

Save

View

Delete

Renumber

Customer details successfully saved for Customer Id 2215220



# Customer Name Update Screen

System ID:MC

Name: BIGELOW CAMERON

Lookup

Proprietor #: 2215220

Renumber To:

Category:

Address: BOX 323

City: WITTMANN

State: AZ

Zip: 85361

OLD ADDRESS

Save

View

Delete

Renumber

CUSTOMER INFORMATION REPORT

Adm State: AZ

<u>Customer</u>	<u>Address</u>	<u>City</u>	<u>ST</u>	<u>ZIP</u>	<u>Cat</u>	<u>Int</u> <u>Rel</u>	<u>Case</u> <u>Type</u>	<u>Serial</u> <u>Number</u>	<u>Sys</u>	<u>Case</u> <u>Disp</u>
BIGELOW CAMERON	BOX 965	WITTMANN	AZ	85361		CLAIMANT	384201	AMC362671	MC	CLOSED
BIGELOW CAMERON	BOX 965	WITTMANN	AZ	85361		CLAIMANT	384201	AMC364226	MC	ACTIVE
BIGELOW CAMERON	BOX 965	WITTMANN	AZ	85361		CLAIMANT	384201	AMC364608	MC	ACTIVE
BIGELOW CAMERON	BOX 965	WITTMANN	AZ	85361		CLAIMANT	384201	AMC364609	MC	ACTIVE
BIGELOW CAMERON	BOX 965	WITTMANN	AZ	85361		CLAIMANT	384201	AMC364610	MC	ACTIVE
BIGELOW CAMERON	BOX 965	WITTMANN	AZ	85361		CLAIMANT	384201	AMC365042	MC	ACTIVE
BIGELOW CAMERON	BOX 965	WITTMANN	AZ	85361		CLAIMANT	384201	AMC369026	MC	ACTIVE
BIGELOW CAMERON	BOX 965	WITTMANN	AZ	85361		CLAIMANT	384201	AMC371755	MC	ACTIVE
BIGELOW CAMERON	BOX 965	WITTMANN	AZ	85361		CLAIMANT	384201	AMC371756	MC	ACTIVE
BIGELOW DEVIN	BOX 965	WITTMANN	AZ	85361		CLAIMANT	384201	AMC358798	MC	ACTIVE
BIGELOW DEVIN	BOX 965	WITTMANN	AZ	85361		CLAIMANT	384201	AMC362671	MC	CLOSED
BIGELOW DEVIN	BOX 965	WITTMANN	AZ	85361		CLAIMANT	384201	AMC364226	MC	ACTIVE
BIGELOW DEVIN	BOX 965	WITTMANN	AZ	85361		CLAIMANT	384201	AMC364608	MC	ACTIVE
BIGELOW DEVIN	BOX 965	WITTMANN	AZ	85361		CLAIMANT	384201	AMC364609	MC	ACTIVE
BIGELOW DEVIN	BOX 965	WITTMANN	AZ	85361		CLAIMANT	384201	AMC364610	MC	ACTIVE
BIGELOW DEVIN	BOX 965	WITTMANN	AZ	85361		CLAIMANT	384201	AMC365042	MC	ACTIVE
BIGELOW DEVIN	BOX 965	WITTMANN	AZ	85361		CLAIMANT	384201	AMC366222	MC	ACTIVE
BIGELOW DEVIN	BOX 965	WITTMANN	AZ	85361		CLAIMANT	384201	AMC369026	MC	ACTIVE
BIGELOW DEVIN	BOX 965	WITTMANN	AZ	85361		CLAIMANT	384201	AMC371755	MC	ACTIVE
BIGELOW DEVIN	BOX 965	WITTMANN	AZ	85361		CLAIMANT	384201	AMC371756	MC	ACTIVE

AMC 364608  
365042  
371754

## ADDRESS CHANGE NOTICE

Date: August 1<sup>st</sup>, 2006

To: Bureau of Land Management

Please be advised that effective August 1<sup>st</sup>, 2006, my address has been changed from:

Noel Arnold  
P.O. Box 865  
Wittmann, AZ 85361

To:

Noel Arnold  
21135 W. Chuckwagon Ln  
Wittmann, AZ 85361

Address  
Already in LR2000 MS  
AUG 21 2006 MS

Please make note of the above information and direct all correspondence to me at my new address.

Thank you,

*Noel Arnold*

Noel Arnold



**List of Proprietors**

ARNOLD NOEL[2215221], BOX 865, , WITTMANN, AZ, 85361,

ARNOLD NOEL[2236853], 21135 W CHUCKWAGON LN, , WITTMANN, AZ, 85361,

## ADDRESS CHANGE NOTICE

Date: August 1<sup>st</sup>, 2006

To: Bureau of Land Management

Please be advised that effective August 1<sup>st</sup>, 2006, my address has been changed from:

Denise Arnold  
P.O. Box 865  
Wittmann, AZ 85361

To:

Denise Arnold  
21135 W. Chuckwagon Ln  
Wittmann, AZ 85361

ADDRESS

AUG 21 2006 PB

ALREADY IN THE SYSTEM

Please make note of the above information and direct all correspondence to me at my new address.

Thank you,

*Denise Arnold*

Denise Arnold

**List of Proprietors**

ARNOLD DENISE[2215222], BOX 865, , WITTMANN, AZ, 85361,  
ARNOLD DENISE[2236854], 21135 W CHUCKWAGON LN, , WITTMANN, AZ, 85361,





Rick  
Selbach/AZSO/AZ/BLM/DOI  
08/21/2006 02:30 PM

To Pauline Brown/AZSO/AZ/BLM/DOI@BLM  
cc  
bcc  
Subject Re: Request to consolidate names

History: This message has been replied to.

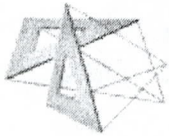
**DONE!**

---

Rick Selbach, Data Administrator  
BLM Arizona State Office (AZ95455)  
Phone: (602) 417-9386  
Fax: (602) 417-9556

---

Pauline Brown/AZSO/AZ/BLM/DOI



Pauline  
Brown/AZSO/AZ/BLM/DOI  
08/21/06 01:48 PM

To Rick Selbach/AZSO/AZ/BLM/DOI  
cc Linda Goodroad/AZSO/AZ/BLM/DOI@BLM  
Subject Request to consolidate names

Hi Rick,  
We received two notes to change the address of Denise Arnold and Noel Arnold from their old address at Box 865 Wittmann, AZ 85361 to their new address at *21135 w. Chuckwagon Ln, Wittmann, AZ 85361*. When I looked up both names in the database, I found that they both were listed at the aforementioned addresses. So I guess what I need for you to do is to *consolidate the two names to the new current address*. If you have any questions, Please give me a call. Thanks again, Pauline

\*\*\*\*\*

Pauline Brown, Legal Instrument Examiner  
Bureau of Land Management, Arizona State Office  
Lands & Minerals Adjudication (AZ933)  
One N. Central Ave., Suite 800  
Phoenix, Arizona 85004-4427  
Office: (602) 417-9360;  
Fax: (602) 417-9490;  
TTY: (602) 417-9525

CUSTOMER INFORMATION REPORT

Adm State: AZ

<u>Customer</u>	<u>Address</u>	<u>City</u>	<u>ST</u>	<u>ZIP</u>	<u>Cat</u>	<u>Int</u> <u>Rel</u>	<u>Case</u> <u>Type</u>	<u>Serial</u> <u>Number</u>	<u>Sys</u>	<u>Case</u> <u>Disp</u>
ARNOLD DENISE	21135 W CHUCKWAGON LN	WITTMANN	AZ	85361		CLAIMANT	384201	AMC364609	MC	ACTIVE
ARNOLD DENISE	21135 W CHUCKWAGON LN	WITTMANN	AZ	85361		CLAIMANT	384201	AMC364610	MC	ACTIVE
ARNOLD DENISE	21135 W CHUCKWAGON LN	WITTMANN	AZ	85361		CLAIMANT	384201	AMC365042	MC	ACTIVE
ARNOLD DENISE	21135 W CHUCKWAGON LN	WITTMANN	AZ	85361		CLAIMANT	384201	AMC371755	MC	ACTIVE
ARNOLD DENISE	21135 W CHUCKWAGON LN	WITTMANN	AZ	85361		CLAIMANT	384201	AMC371756	MC	ACTIVE
ARNOLD NOEL	21135 W CHUCKWAGON LN	WITTMANN	AZ	85361		CLAIMANT	384201	AMC364609	MC	ACTIVE
ARNOLD NOEL	21135 W CHUCKWAGON LN	WITTMANN	AZ	85361		CLAIMANT	384201	AMC364610	MC	ACTIVE
ARNOLD NOEL	21135 W CHUCKWAGON LN	WITTMANN	AZ	85361		CLAIMANT	384201	AMC365042	MC	ACTIVE
ARNOLD NOEL	21135 W CHUCKWAGON LN	WITTMANN	AZ	85361		CLAIMANT	384201	AMC371755	MC	ACTIVE
ARNOLD NOEL	21135 W CHUCKWAGON LN	WITTMANN	AZ	85361		CLAIMANT	384201	AMC371756	MC	ACTIVE

LEAD FILE NUMBERS  
AMC 364608  
365042  
371754

# Clark & Mel Morrison

2225 Cherry \* Woodward, OK 73801 \* 580.256.0306 \* [macdam@swbell.net](mailto:macdam@swbell.net)

August 15, 2006

Bureau of Land Management  
Arizona State Office  
One North Central Avenue, Ste. 800  
Phoenix, AZ 85004-4427

*RE: AMC371754, Gold Fault #1*

Ladies and Gentlemen:

Please find enclosed the Form 3830-2 Maintenance Fee Waiver Certification with the Affidavit of Performance of Annual Work. I have enclosed a stamped, self-addressed return envelope for your convenience in returning the filed paperwork.

If you need anything further, or have any questions, please do not hesitate to contact us.

Sincerely,



ARIZONA  
STATE OFFICE  
PHOENIX, ARIZONA

2006 AUG 17 P 12:49

RECEIVED  
BUREAU OF  
LAND MANAGEMENT



**NOTICE!!**

**These documents have been scanned!**

**Do not place un-scanned documents beneath this notice!**

**Do not remove this notice from this file!**

GPO Jacket No. 560-102  
Print Order 61540  
Rise Business Services, LLC  
Job=AZ15 5/30/2019



Box Number= AZ15104



Claim Begin-End: AMC371754-AMC371756

**6 Location Notices-Amendments and Supporting Documents**



AZ15104-7

AMC371533-AMC371978

MINING CLAIM STATUS REPORT

STATUS:

MTP CHECKED BY TR

GEO CHECKED BY TR

LEAD SERIAL NO. AMC 371754 THROUGH AMC 371756

#	LODE	LOCATION FEE @ \$30 =	\$	_____
#	PLACER	PROCESSING FEE @ \$15 =	\$	_____
#	<u>3</u> ASSOCIATION PL	MAINTENANCE FEE @ \$125 =	\$	_____
#	MILL SITE	OVERAGE	\$	_____
#	TUNNEL SITE	SHORTAGE	\$	_____
		OTHER FEES	\$	_____
		TOTAL	\$	<u>510<sup>00</sup></u>

OVER-THE-COUNTER  MAIL [ ] TIMELY FILED: YES  NO [ ]

LEGAL DESCRIPTION: T 2N R 4W SEC 2  
 T 8N R 3W SEC 4, 3  
 T \_\_\_\_\_ R \_\_\_\_\_ SEC \_\_\_\_\_  
 T \_\_\_\_\_ R \_\_\_\_\_ SEC \_\_\_\_\_

BLM  FOREST SERVICE [ ] \_\_\_\_\_ SUBJ TO PL 359: YES [ ] NO [ ]

WILDERNESS AREA: NO  YES [ ] \_\_\_\_\_

SPLIT ESTATE: SX  PX [ ] SRHA [ ] OTHER [ ] \_\_\_\_\_ N/A [ ]  
 PROPER NOTICE FILED IF LOCATED ON SRHA LANDS-YES [ ] NO [ ] N/A [ ]

RECONVEYED MINERALS ON BLM LANDS REQUIRE OPENING ORDERS FROM 1944 TO 1993. OPEN TO ENTRY ON: \_\_\_\_\_ N/A [ ]

STATUS; VOID [ ] PARTIALLY VOID [ ] PRIVATE MINERALS [ ]  
WITHDRAWN LANDS [ ] OTHER [ ] \_\_\_\_\_

CLAIMANT ACKNOWLEDGES THAT PORTIONS OF THE CLAIM(S) MAY BE VOID OR VOIDABLE. Claimant Signature: \_\_\_\_\_

COMMENTS:  
\_\_\_\_\_  
\_\_\_\_\_  
\_\_\_\_\_  
\_\_\_\_\_  
\_\_\_\_\_

FINAL ADJUDICATION  5-3-06

RE - entered AC 669  
5/8/06



**LOCATION NOTICE FOR PLACER MINING CLAIM**

NOTICE IS HEREBY GIVEN that the Gold Fault #1 placer mining claim has been located by Ted & Sheila Bigelow, whose current mailing address is P.O. Box 323, Wittmann, AZ. 85361.

The general course of this claim is square and it is situated in Yavapai County(ies), Arizona.

This claim is 1320 feet in length and 1320 feet in width. This claim runs from the location monument on which the location notice is posted approximately 1280 feet in a N direction to the N end line and 1280 feet in a W direction to the W end line. This claim is marked by four monuments, one at each corner of the claim.

The location monument on which this notice is posted is situated within Section 2, Township 7 N, Range 4 W, Gila Salt River Base and Meridian, Arizona. This claim encompasses portions of the following legal subdivision(s) if located by legal subdivision or the following quarter section(s), Section(s), Township(s), and Range(s): NE 1/4 SE 1/4 Sec. 2 T7N R4W (Survey lot 6), Gila Salt River Base and Meridian, Arizona.

The locality of this claim with reference to some natural object or permanent monument and additional information (if any) concerning its locality are as follows: That 40<sup>+</sup> acres of which the NEC is located at that USGS 1/2 sec. marker common to sec. 6 142 T7N R4W GSR B&M.

DATED AND POSTED on the ground this 1st day of March, 2006.

LOCATOR(s) T B ihw

Sheila Bigelow

BLM DATE STAMP:

PHOENIX, ARIZONA  
2006 MAY -3 P 1:16  
RECEIVED  
B.L.M. AZ STATE OFFICE

AMC 371754



BLM DATE STAMP:

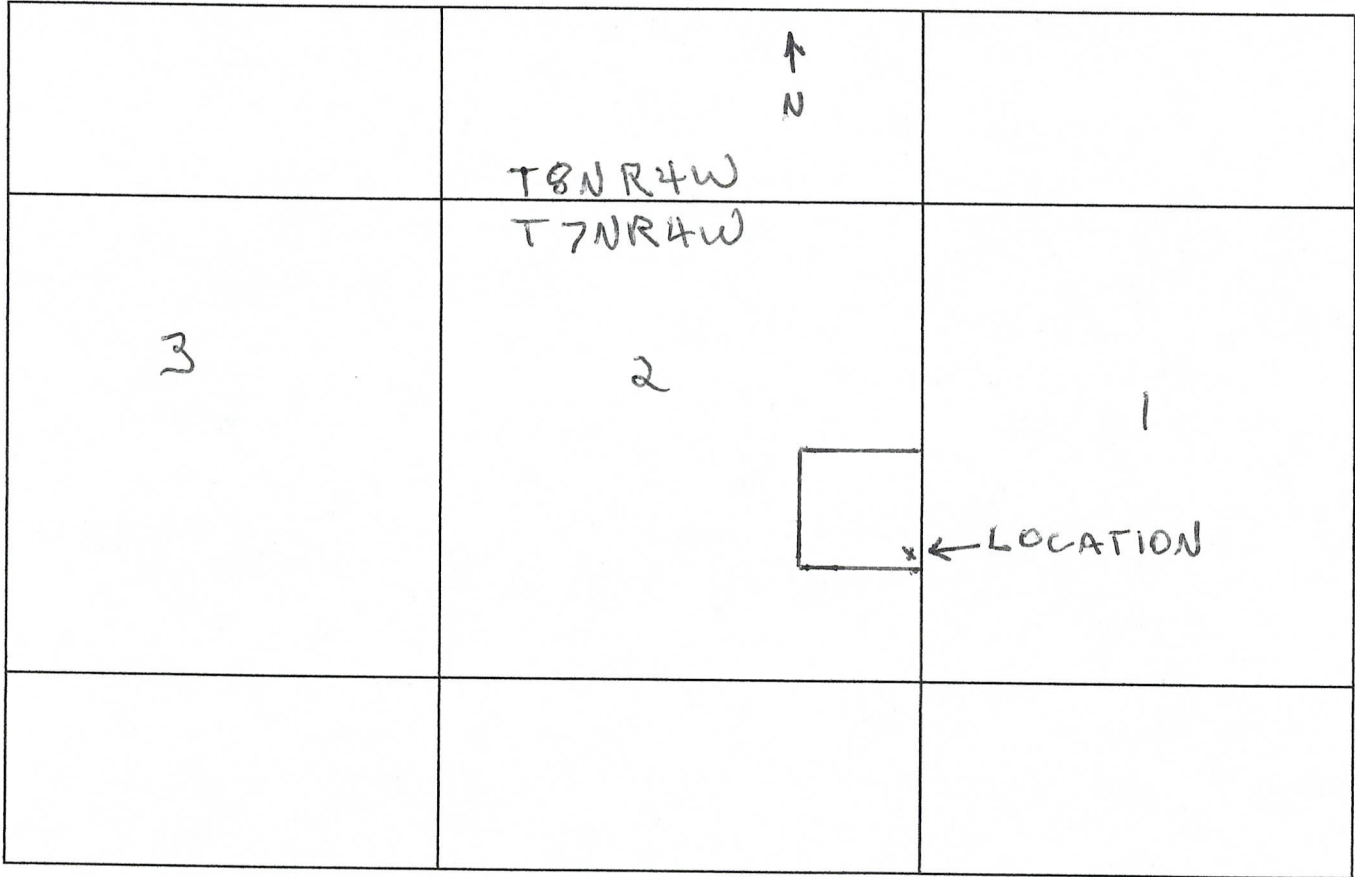
RECEIVED  
B.L.M. AZ STATE OFFICE

2006 MAY -3 P 1:16

PHOENIX, ARIZONA

CLAIM MAP

Lode ( ) Placer (x)



AMC 371754

Scale : 1" = \_\_\_\_\_

1. The above map depicts the Gold Fault #1 (Survey lot 6) mining claim, which is located in the NE 1/4 SE 1/4 of Section(s) 2, Township 7 N, Range 4 W, Gila and Salt River Base and Meridian, Yavapai County Arizona.

2. The type of corner and location monuments used are as follows: 1.5" x 4' PVC

3. The bearings and distances in degrees and feet between claim corners are as depicted on the map.

NOTE: DRAWING NOT TO SCALE

**LOCATION NOTICE FOR PLACER MINING CLAIM**

NOTICE IS HEREBY GIVEN that the Slim Jim #1 placer mining claim has been located by Ted Bigelow, whose current mailing address is P.O. Box 323 Wittmann, AZ. 85361. See att. 4 add. owners

The general course of this claim is Square and it is situated in Yavapai County(ies), Arizona.

This claim is 2640 feet in length and 2640 feet in width. This claim runs from the location monument on which the location notice is posted approximately 2600 feet in a S direction to the S end line and 2600 feet in a E direction to the E end line. This claim is marked by four monuments, one at each corner of the claim. (Includes survey lots 1, 2, 7, & the SE 1/4 of the NE 1/4)

The location monument on which this notice is posted is situated within Section 4, Township 8 N, Range 3 W, Gila Salt River Base and Meridian, Arizona. This claim encompasses portions of the following legal subdivision(s) if located by legal subdivision or the following quarter section(s), Section(s), Township(s), and Range(s): NE 1/4 Sec. 4 T8N R3W, Gila Salt River Base and Meridian, Arizona.

The locality of this claim with reference to some natural object or permanent monument and additional information (if any) concerning its locality are as follows: That 160 acres of which the SEC. is located at that USGS 1/4 sec. marker common to sec.'s 2 & 3, T8N R3W, GSR B&M, AZ..

DATED AND POSTED on the ground this 15<sup>th</sup> day of March, 2006.

LOCATOR(s) T Bigelow (Agent & att. list of additional owners.)

BLM DATE STAMP:

PHOENIX, ARIZONA  
2006 MAY - 3 P 1:16  
RECEIVED  
B.L.M. AZ STATE OFFICE

AMC 371755

BLM DATE STAMP:

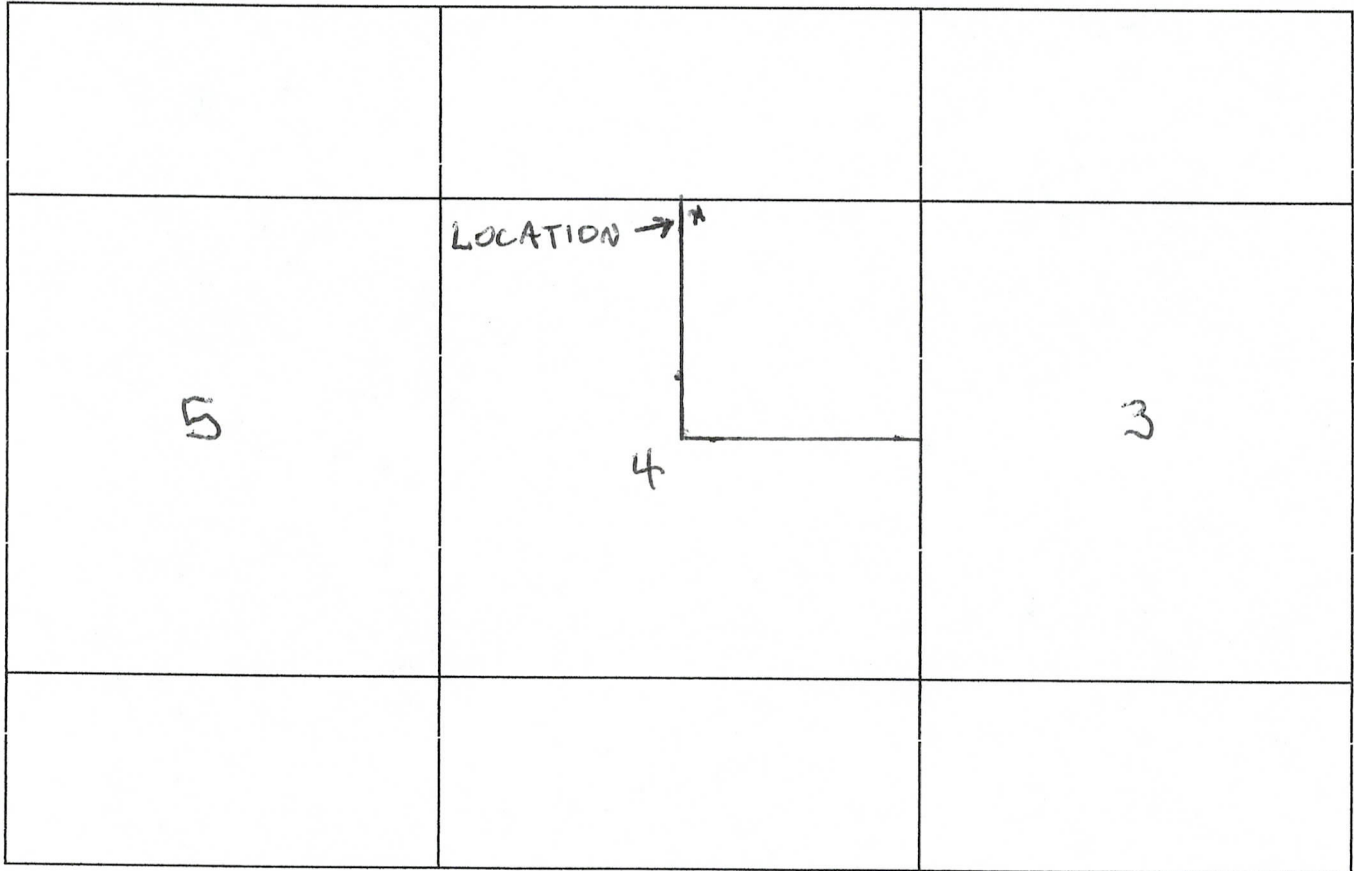
RECEIVED  
B.L.M. AZ STATE OFFICE

2006 MAY -3 P 1:16

PHOENIX, ARIZONA

CLAIM MAP

Lode ( ) Placer (✓)



AMC 371755

Scale : 1" = \_\_\_\_\_

1. The above map depicts the Slim Jim #1 mining claim, which is located in the NE 1/4 of Section(s) 4, Township 8 N, Range 3 W\*, Gila and Salt River Base and Meridian, Yavapai County Arizona.

2. The type of corner and location monuments used are as follows: 1.5" x 4' PVC  
\* Includes survey lots 1, 2, 7, & the SE 1/4 of the NE 1/4.

3. The bearings and distances in degrees and feet between claim corners are as depicted on the map.

NOTE: DRAWING NOT TO SCALE



**ADDITIONAL OWNERS**

**CLAIM NAME:** Slim Jim #1

---

**Name:** Ted Bigelow  
**Address:** P.O. Box 323  
**City/State/Zip:** Wittmann, AZ 85361      **Phone #:**623-388-9668

**Name:** Sheila Bigelow  
**Address:** P.O. Box 323  
**City/State/Zip:** Wittmann, AZ 85361      **Phone #:**623-388-9668

**Name:** Devin Bigelow  
**Address:** P.O. Box 965  
**City/State/Zip:** Wittmann, AZ 85361

**Name:** Cameron Bigelow  
**Address:** P.O. Box 323  
**City/State/Zip:** Wittmann, AZ 85361

**Name:** Megan Bigelow  
**Address:** P.O. Box 323  
**City/State/Zip:** Wittmann, AZ 85361

**Name:** Noel Arnold  
**Address:** 21135 West Chuckwagon Ln.  
**City/State/Zip:** Wittmann, AZ 85361

**Name:** Denise Arnold  
**Address:** 21135 West Chuckwagon Ln.  
**City/State/Zip:** Wittmann, AZ 85361

**Name:** Billie L. Savage  
**Address:** P.O. Box 790  
**City/State/Zip:** Wittmann, AZ 85361

PHOENIX, ARIZONA

2006 MAY -3 P 1:16

RECEIVED  
B.L.M. AZ STATE OFFICE

AMC 371755

**LOCATION NOTICE FOR PLACER MINING CLAIM**

NOTICE IS HEREBY GIVEN that the Slim Jim #2 placer mining claim has been located by Ted Bigelow, whose current mailing address is P.O. Box 323 Wittmann, AZ 85361. See att. 4 add. owners.

The general course of this claim is Square and it is situated in Yavapai County(ies), Arizona.

This claim is 2640 feet in length and 2640 feet in width. This claim runs from the location monument on which the location notice is posted approximately 2600 feet in a N direction to the N end line and 2,600 feet in a E direction to the E end line. This claim is marked by four monuments, one at each corner of the claim. Includes survey lots 4, 3, & portions of 5 & 6.

The location monument on which this notice is posted is situated within Section 3, Township 8 N, Range 3 W, Gila Salt River Base and Meridian, Arizona. This claim encompasses portions of the following legal subdivision(s) if located by legal subdivision or the following quarter section(s), Section(s), Township(s), and Range(s): N.W. 1/4 Sec. 3, T8N R3W, Gila Salt River Base and Meridian, Arizona.

The locality of this claim with reference to some natural object or permanent monument and additional information (if any) concerning its locality are as follows: That 160 acres of which the SWC is located at that USGS 1/2 sec. marker common to sec's 3 & 4, T8N, R3W GSRB&M, AZ.

DATED AND POSTED on the ground this 15<sup>th</sup> day of March, 2006.

LOCATOR(s) T. Buhm (Agent & list of att. add. owners.)

BLM DATE STAMP:

PHOENIX, ARIZONA  
2006 MAY -3 P 1:16  
RECEIVED  
B.L.M. AZ STATE OFFICE

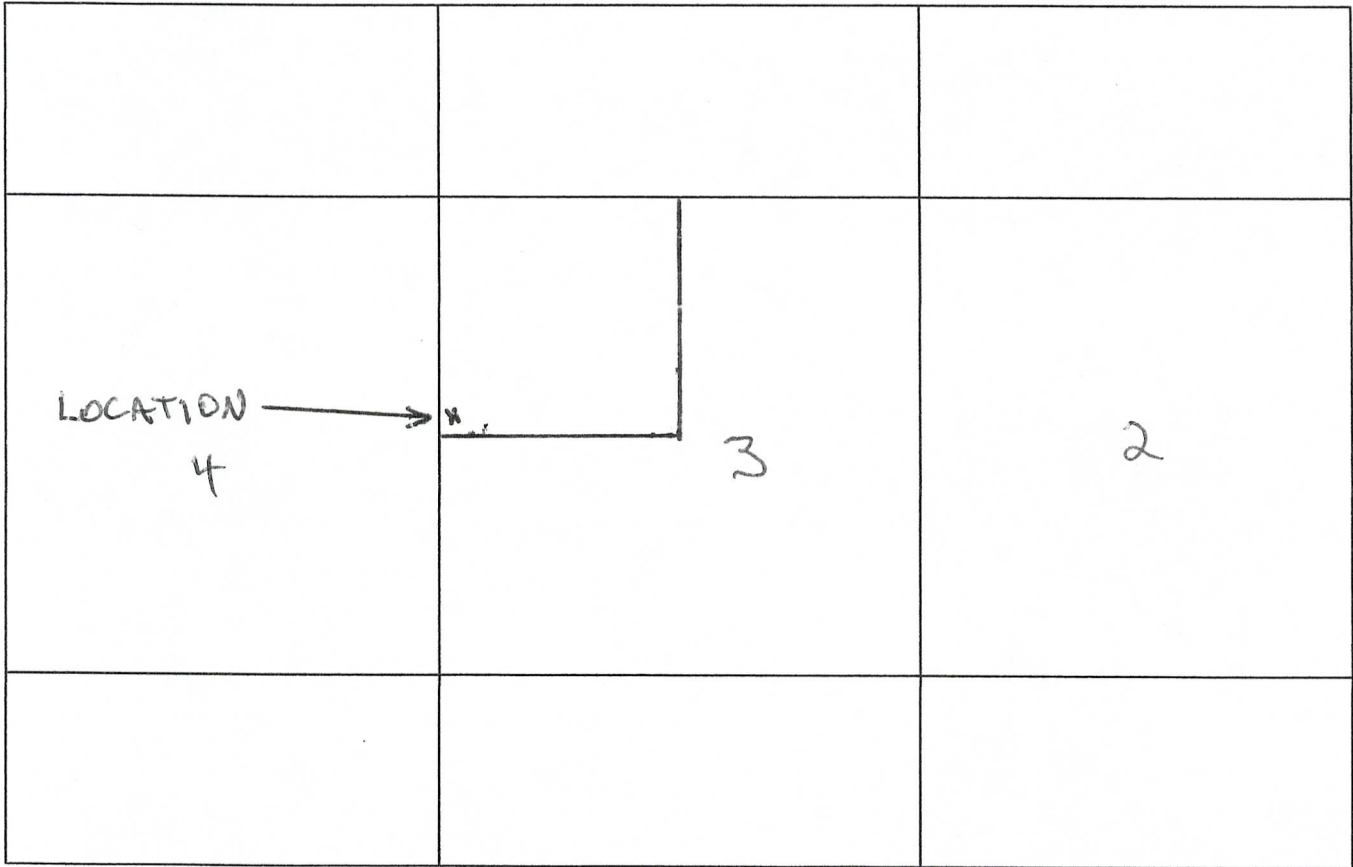
AMC 371756

BLM DATE STAMP:

RECEIVED  
B.L.M. AZ STATE OFFICE  
2006 MAY -3 P 1:17  
PHOENIX, ARIZONA

CLAIM MAP

Lode ( ) Placer (X)



AMC 371756

Scale: 1" = \_\_\_\_\_

1. The above map depicts the Slim Jim #2 mining claim, which is located in the NW 1/4 of Section(s) 3, Township 8 N, Range 3 W, Gila and Salt River Base and Meridian, Yavapai County Arizona.

2. The type of corner and location monuments used are as follows: 1.5" X 4" PVC.  
\*Includes survey lots 4, 3, and portions of 5 & 6.

3. The bearings and distances in degrees and feet between claim corners are as depicted on the map.

NOTE: DRAWING NOT TO SCALE



**ADDITIONAL OWNERS**

**CLAIM NAME:** Slim Jim #2

---

**Name:** Ted Bigelow  
**Address:** P.O. Box 323  
**City/State/Zip:** Wittmann, AZ 85361      **Phone #:**623-388-9668

**Name:** Sheila Bigelow  
**Address:** P.O. Box 323  
**City/State/Zip:** Wittmann, AZ 85361      **Phone #:**623-388-9668

**Name:** Devin Bigelow  
**Address:** P.O. Box 965  
**City/State/Zip:** Wittmann, AZ 85361

**Name:** Cameron Bigelow  
**Address:** P.O. Box 323  
**City/State/Zip:** Wittmann, AZ 85361

**Name:** Megan Bigelow  
**Address:** P.O. Box 323  
**City/State/Zip:** Wittmann, AZ 85361

**Name:** Noel Arnold  
**Address:** 21135 West Chuckwagon Ln.  
**City/State/Zip:** Wittmann, AZ 85361

**Name:** Denise Arnold  
**Address:** 21135 West Chuckwagon Ln.  
**City/State/Zip:** Wittmann, AZ 85361

**Name:** Billie L. Savage  
**Address:** P.O. Box 790  
**City/State/Zip:** Wittmann, AZ 85361

PHOENIX, ARIZONA

2006 MAY -3 P 1:17

RECEIVED  
B.L.M. AZ STATE OFFICE

AMC 371756

Input Parameters for Geographic Report with Land

System Id = CR

Admin State = AZ

Geo State =

Casetype Begins With

Case Disp Txt = AUTHORIZED, CANCELLED, EXPIRED, PENDING, REJECTED, RELINQUISHED, VOID, WITHDRAWN

Mer Twp Rng =

Section =

Mtrs = 14 0070N 0040W 002, 14 0080N 0030W 003, 14 0080N 0030W 004

Commodity =

Commodity Txt =

Pending Org =

Pend Org Decode =

Total Rows Returned: 9

RUN TIME: 12:26 PM

UNITED STATES DEPARTMENT OF INTERIOR  
BUREAU OF LAND MANAGEMENT  
GEOGRAPHIC REPORT WITH LAND  
Sorted by Serial Number

RUN DATE: 05/03/2006

Page 1 of 2

Adm State: AZ

Serial Number: AZA 019331

Total Case Acres: 25.000

<u>Casetype</u>	<u>Case Disp</u>				<u>Sect</u>	<u>Sur Typ</u>	<u>Sur Num</u>	<u>Suff</u>	<u>Subdivision</u>	<u>Act Pend</u>
282201	AUTHORIZED	14	0080N	0030W	004	ALIQ LOTS			SWNW; 2,3,5;	

Serial Number: AZA 031568

Total Case Acres: 1.000

<u>Casetype</u>	<u>Case Disp</u>				<u>Sect</u>	<u>Sur Typ</u>	<u>Sur Num</u>	<u>Suff</u>	<u>Subdivision</u>	<u>Act Pend</u>
837000	AUTHORIZED	14	0070N	0040W	002	FF			PORTION OF;	

Serial Number: AZA 031569

Total Case Acres: 1.000

<u>Casetype</u>	<u>Case Disp</u>				<u>Sect</u>	<u>Sur Typ</u>	<u>Sur Num</u>	<u>Suff</u>	<u>Subdivision</u>	<u>Act Pend</u>
837000	AUTHORIZED	14	0080N	0030W	004	FF			PORTION OF;	

Serial Number: AZA 031771

Total Case Acres: 1.000

<u>Casetype</u>	<u>Case Disp</u>				<u>Sect</u>	<u>Sur Typ</u>	<u>Sur Num</u>	<u>Suff</u>	<u>Subdivision</u>	<u>Act Pend</u>
837000	AUTHORIZED	14	0070N	0040W	002	FF			PORTION OF;	

Serial Number: AZA 032123

Total Case Acres: 41.210

<u>Casetype</u>	<u>Case Disp</u>				<u>Sect</u>	<u>Sur Typ</u>	<u>Sur Num</u>	<u>Suff</u>	<u>Subdivision</u>	<u>Act Pend</u>
281007	AUTHORIZED	14	0080N	0030W	004	ALIQ LOTS			SWNW; 2,3,5;	



RUN TIME: 12:26 PM

UNITED STATES DEPARTMENT OF INTERIOR  
BUREAU OF LAND MANAGEMENT  
GEOGRAPHIC REPORT WITH LAND  
Sorted by Serial Number

RUN DATE: 05/03/2006

Page 2 of 2

Adm State: AZ

Serial Number: AZA 032981

Total Case Acres: 1.000

<u>Casetype</u>	<u>Case Disp</u>				<u>Sect</u>	<u>Sur Typ</u>	<u>Sur Num</u>	<u>Suff</u>	<u>Subdivision</u>	<u>Act Pend</u>
837000	EXPIRED	14	0080N	0030W	004	FF			PORTION OF;	

Serial Number: AZA 033390

Total Case Acres: 1.000

<u>Casetype</u>	<u>Case Disp</u>				<u>Sect</u>	<u>Sur Typ</u>	<u>Sur Num</u>	<u>Suff</u>	<u>Subdivision</u>	<u>Act Pend</u>
837000	EXPIRED	14	0070N	0040W	002	FF			PORTION OF;	



